The Evansville Profile

POPULATION CHARACTERISTICS
OF EVANSVILLE AND
VANDERBURGH COUNTY, INDIANA

PREPARED BY THE RESEARCH AND PLANNING DIVISION
EVANSVILLE COUNCIL OF CHURCHES

Sponsor's Copy

IDEAS · INFORMATION · SERVICE · MATERIALS ·

Evansville Public Library
and Vanderburgh County
Public Library

Gift of

Mrs. William Parrish

INDIANA COLLECTION

THE EVANSVILLE PROFILE

The Population Characteristics

of

Evansville and Vanderburgh County, Indiana

Prepared from the

1960 United States Census Preliminary Reports

and from Other Materials

A Publication of the Department of Studies and Planning

The Evansville Council of Churches

January 20, 1962

The preparation of "The Evansville Profile" was made possible by special financial support from the congregations and denominational families which make up the Evansville Council of Churches. Other funds to insure the publication of these materials came from the Community Council of Vanderburgh County, through a special United Fund allocation, and from ten other Evansville groups and agencies.

R
917.7233
Ev

THE FOREWORD

These studies of the characteristics of the population of Evansville and Vanderburgh County will serve as measurements for the effectiveness of the ministry of the churches to the whole community of every age and condition. They also provide basic social research materials for a study of the community. In December, 1960 the San Francisco Assembly of the National Council of Churches declared research and planning a vital part of the life of the Church in this period of rapid social changes. These changes mark every metropolitan area. Since the Fantus report in 1959, Evansville has been sensitive to the unique economic and social changes which have unfolded in the "Valley of Opportunity". The needs of the churches and the community have called for a study of the people, our greatest asset. Many of the churches have chosen to carry out this study and planning responsibility through their Council of Churches. This, then, is their first report.

Previous to our own studies, the Church Federation of Indianapolis had begun a series of surveys. The Evansville Council was able to share the talents of the Reverend Fred Michel, the Director of this Indianapolis work. Through a Lilly Endowment grant and the generosity of Dr. Laurence Hosie, Executive Secretary of the Indianapolis Federation of Churches, Mr. Michel included Evansville in his responsibilities. The resources and conferences of the Department of Research of the National Council of Churches and the Religious Research Association gave valuable training to the Evansville staff. The Indiana Council of Churches gave its encouragement by making Evansville a pilot project in the state. The major cooperating denominations and their local congregations pledged financial support. Finally, the Board of Directors of the Evansville Council of Churches set up a separate Department of Studies and Planning.

The studies are taken from the preliminary reports of the 1960 Census Reports on "The Population and Housing Characteristics" and "The General Social and Economic Characteristics" of the Evansville Metropolitan Area. These Census Tract materials provide a wealth of data on the 46 divisions into which the city and county are divided. The Census Tract borders were first laid out by Mr. Harry Thompson and the Metropolitan Planning Commission in 1954. They were revised later by a local Census Committee under the leadership of Mr. Lyman Hill.

With the appearance of the 1960 Census Tract information a new system of social bookkeeping becomes available for our community. This is an emerging pattern used by other progressive urbanized areas. Now we can identify our people and their neighborhoods. Instead of a single mass of 165,000 persons in the city and county, we are able to see and analyze the 46 parts which make up the whole.

The 1960 Census materials release much more information than is found in these pages. Our aim is to pick out some significant parts; then, to visualize and interpret them effectively. We are interested in showing relationships between the tracts. For this reason averages and percentages are used extensively. It is the Department's hope to encourage wider use of the materials by presenting these first reports. With this publication the Council of Churches hopes that an era of community cooperation among all who are concerned with the study of our people will emerge. As a group of 60 churches, the Council is eager to share further in that process as a responsible partner.

CENTRAL LIBRARY
786807

8/13
Mrs. William Parrish

These materials will not answer the great questions about the future of Evansville. Such answers must come from the soul, the mind and the heart of a united courageous community. These pages, however, provide us with data which can lead to solutions. They point to a sharpening of our disciplines within the Church and community. They demand complete answers from unselfish people who can look at the whole life of our people. No group can do this alone, neither can one congregation or religious denomination.

This "Profile" has profited from the generous help of the Evansville-Vanderburgh Regional Commission, the Community Council of Vanderburgh County, the Committee for Evansville's Future, the United States Post Office and many others. The leaders of church groups not part of the Council have contributed much.

The special staff of the Department spent six months preparing this first publication. Mr. Daniel Snepp, retired Director of Pupil Personnel for the Evansville School Corporation served the project in many capacities as a consultant and researcher. He was responsible for the basic work done in the 46 Tract Studies of Section II and most of the final section. Mr. Robert Ouellette, student of Wabash College, built many of the maps and basic materials from which the Census Tract Directory and the 1950 population projections came. A group of former United Christian Youth Movement officers under the leadership of Miss Meredith Black, a student of Florida Presbyterian College did the preliminary work for the Directory. Mrs. Robert Wilson, former Office Secretary of the Council, served as part-time secretarial assistant. The entire project was under the supervision of the regular staff of the Council and the Executive Secretary, the Reverend Nevin E. Danner.

These materials were published in their present form through the initiative of three persons. Mr. William Grief, Director of Evansville's Future, secured financial support from a number of Evansville agencies to supplement the publication budget of the project. Mr. Wendell Marsh, of the Katterjohn Agency and Chairman of the Department of Public Relations of the Council, supervised the publication. Finally, the Reverend R. H. Miller, Jr. of East Side Christian Church and former President of the Council supervised the actual printing on equipment of the congregation.

Edward Ouellette, Chairman
The Department of Studies and Planning
The Evansville Council of Churches

TABLE OF CONTENTS

SECTION I

THE EVANSVILLE AND VANDERBURGH COUNTY CENSUS TRACT DIRECTORY

....An address guide for the 46 City and County Census Tracts.

SECTION II

THE POPULATION CHARACTERISTICS OF EVANSVILLE AND VANDERBURGH COUNTY

....An analysis of significant population data for each of the 46 Tracts.

SHEET A - - Population and Housing Characteristics

SHEET B - - General Social and Economic Characteristics

SHEET C - - Age-Sex Population Pyramids and Age-Group Tables

SECTION III

ANALYSES OF CENSUS TRACT DATA

....Special studies which demonstrate the use of Census Tract materials.

STUDY 1. Summary age-sex pyramids

Sheet A - Cumulative Evansville City Area
Sheet B - Cumulative Vanderburgh County
Sheet C - Total Evansville and Vanderburgh County
Sheet D - Total Evansville and Vanderburgh County Non-White
Sheet E - Non-White Population in Census Tract #15
Sheet F - Non-White Population in Census Tract #16

STUDY 2. 1950-1960 Population Comparisons within 1960 Census Tract Boundaries

STUDY 3. The Aging Population of Evansville and Vanderburgh County

STUDY 4. 1961 Juvenile Delinquency Projection Keyed to Census Tracts

EVANSVILLE COUNCIL OF CHURCHES
THE DEPARTMENT OF STUDIES AND PLANNING

MEMBERS:

* Rev. James Abernathy.....Calvary Baptist (Southern)
Dr. Joseph W. Baus.....First Presbyterian (United)
+ Rev. Walter Fischer.....Zoar United Church of Christ (E & R)
+ Rev. Donald K. Goben.....Epworth Methodist, Newburgh, Indiana
Rev. Donald Gorbett.....St. James Evangelical United Brethren
Rev. Carl Hofmann.....St. Lucas United Church of Christ (E & R)
Dr. Francis Johnson.....Central Methodist
Rev. Charles King.....Liberty Baptist (National)
Rev. Richard Langsdale.....St. Mark's Lutheran (United)
Rev. Thomas Loftus.....Peace Lutheran (American)
Rev. Alva McKenney.....First Baptist (American)
Rev. R. H. Miller, Jr.....East Side Christian (Disciples)
Dr. Harold Mohler.....District Superintendent, Methodist
Rev. Edward F. Ouellette....United Church of Christ (Congregational -- Christian)
* Rev. Edgar Rakow.....Redeemer Lutheran (Missouri Synod)
Rev. W. Robert Webb.....St. Paul's Episcopal

- - - - - - - -

* -- Non-Council Associate Member, Advisory
+ -- Associate Member, Advisory

EVANSVILLE COUNCIL OF CHURCHES - OFFICERS

Mr. William C. Jardine.....President
Dr. Eugene E. Brinker.....Vice-President
Mr. Harry Clark.....Secretary
Mr. William D. Ball.....Treasurer
Rev. William White.....Division of Christian Education
Rev. Donald Orander and
Mr. Charles Amsler, Co-Chairmen.....Division of Ecumenical Relations
Rev. W. Robert Webb.....Division of Churches' Community Witness
Rev. Richard Langsdale.....Division of Faith and Life
Mr. Wendell Marsh.....Public Relations Department
Dr. Harold Mohler.....Personnel Department
Mr. Harry Thompson.....Finance Department
Rev. Edward Ouellette.....Studies and Planning Department

- - - - - - - -

Rev. Nevin E. Danner..... Executive Secretary
Rev. Francis Frellick.....Associate Executive Secretary

INTRODUCTION TO SECTION 1

"THE CENSUS TRACT DIRECTORY FOR EVANSVILLE AND VANDERBURGH COUNTY"

A comprehensive Census Tract Directory is a vital tool for community research and planning. This Directory is especially valuable for the Evansville community because the 1960 Census is the first in which tract boundaries have been used. These 46 Census Tracts and their data on population characteristics can be related to the persons served by any agency.

This Directory is an "Address Guide", whereby every street number and road in the city and the county may be quickly identified with the Census Tract to which it belongs. This permits rapid spotting of addresses. The Census Tract data for the locale of each address are contained in Section II of these studies.

This Directory is divided into four columns as follows:

1. Street. It is rather significant how infrequently the term "Street" is actually used in designating the thoroughfares of the city. Those who planned and built the subdivisions evidently preferred such names as "Drive", "Avenue", "Boulevard", "Road", and "Lane". In the preparation of this Directory the streets are arranged in alphabetical order. Some are known at present by two names. Both names are given their respective alphabetical listings with the out-of-place listing appearing in parentheses.

2. Numbers. The term "ALL" applies to the street which lies entirely within one tract. Although the numbering system is standard, occasional discrepancies do appear, and houses may have numbers that are out of line with the others on the same side of the street. The "E", "W", "N", and "S" letters in this column are a part of the house number designation.

3. Area. The code letters denote the following: "E" for Evansville. All others are for the townships - "GE" for German; "AR" for Armstrong; "CE" for Center; "PE" for Perry; "SC" for Scott; "UN" for Union; "KN" for Knight and "PI" for Pigeon.

4. Tract. All tracts, 1 to 38 are within the city of Evansville. V-1 through V-10 are in Vanderburgh County outside of Evansville.

The information for this Directory was taken from a number of sources including the City Directory, the preparatory materials of the 1960 local census committee, the Metropolitan Planning Commission, the U. S. Post Office, and others.

STREET (LOCATION)	NOS.	AREA	TRACT
A STREET	ALL	E	29
ACRE DRIVE	ALL	GE	V-8
ADAMS AVENUE	1-999E	E	13
	1000-1699E	E	8
	2100-3199E	E	9
	7000-7200E	E	38
	Even 2-36 W	E	11
	Odd 1-37 W	E	17
ADDISON STREET	ALL	E	31
ADLER ROAD		AR	V-9
		SC	V-10
AIRION AVE. (ALBION ST.)	ALL	E	10
AKIN DRIVE	ALL	E	8
ALBERT STREET	700-999	E	30
	2400-2500	E	28
ALBION STREET (AIRION AVE.)	ALL	E	10
ALEXANDER AVENUE	ALL	E	30
ALEXANDER AVENUE	ALL	E	9
ALLEN ROAD	800-1499	E	33
	1500-2399	CE	V-4
	Even 2400-4598	PE	V-6
	Odd 2401-4599	GE	V-8
ALTA VISTA DR.	ALL	PE	V-7
ALTHAUS AVENUE	ALL	E	30
ALVERTA AVENUE	ALL	E	3
ALVORD BLVD	1-699 N	E	3
	700-1800N	E	2
	1-599 S	E	4
	600-999 S	E	5
	1000-2099S	E	9
	2100-3199S	E	36
ANDOVER AVENUE	ALL	E	10
ANGERMEIER ROAD (KLEITZ)	ALL	GE	V-8
ANNA STREET	ALL	E	30
APPLE GROVE ROAD	ALL	E	35
ARBOR CIRCLE	ALL	E	35
ARCADIA AVENUE	ALL	CE	V-4
ARCADIAN HIGHWAY	ALL	E	38
ARDEE AVENUE (EDGAR STREET)	2400-2899	E	33
ARIZONE AVENUE	ALL	E	2
ARLINGTON AVE	2900-3499	E	31
	3500-4700	E	32
ARMSTRONG ROAD	ALL	AR	V-9
ASHWOOD AVENUE	ALL	CE	V-4
AUDUBON CT	ALL	E	38
AUDUBON DRIVE	ALL	E	38
AUSTIN AVENUE	2700-2899	E	29
	2900-3500	E	31
AVIATION AVENUE	ALL	E	1
AVON AVENUE	ALL	E	33
AYERS DRIVE	ALL	PE	V-7
B STREET	ALL	E	29

* STREET (LOCATION)	NOS.	AREA	TRACT
BAENEL ROAD	ALL	AR	V-9
BAKER AVENUE	1-899	E	20
	900-1599	E	25
	2400-2699	E	24
	3100-3899	E	33
BARBARA JANE LN	ALL	PE	V-7
BARBERRY LANE	ALL	CE	V-4
BARKER AVENUE	1-1299 N	E	30
	Even 1600-1999 N	E	30
	Odd 601-1999 N	E	28
	Odd 1-1299 S	E	29
	Even 0-1298 S	E	31
	Odd 1301-1799 S	E	31
	Even 1300-1798 S	E	7
BARTEL'S LANE	ALL	CE	V-4
BARTEL'S ROAD	ALL	CE	V-4
BARTLETT AVENUE	800-1599	E	22
	1600-2399	E	1
BARTON'S LANE	ALL	GE	V-8
BARTON ROAD	ALL	SC	V-10
BASE LINE ROAD		AR	V-9
		SC	V-10
BASSETT AVENUE	ALL	CE	V-4
BATAAN ROAD	ALL	SC	V-10
BAUMGART ROAD	ALL	CE	V-4
BAYARD PARK DRIVE	500-699	E	15
	700-999	E	14
	1000-1249	E	7
	1250-1999	E	6
	2000-3199	E	5
	3200-4799	E	37
	4800-7199	E	38
BAYOU CREEK ROAD	ALL	UN	V-7
		PE	V-6
BAYSE STREET	0-999	E	11
	1000-1199	E	10
BEALE STREET	ALL	E	30
BEAR SPRING ROAD (SCHAEFFER)	ALL	GE	V-8
BEATTY LN	ALL	CE	V-4
BECKMAN AVE	ALL	E	V-9
BEDFORD AVE	1800-2199 N	E	23
	Even 2200-2398 N	E	24
	Odd 2201-2399 N	E	23
	2400-3299 N	E	24
	3400-3899 N	E	35
	0-199 S	E	14
	Even 200-398 S	E	14
	Odd 201-399 S	E	15
	400-899 S	E	14
	900-1199 S	E	13
	1200-1549 S	E	12
	1550-2899 S	E	11
BELL AVENUE	ALL	E	30
BELLAIRE AVENUE	ALL	E	2

STREET (LOCATION)	NOS.	AREA	TRACT *
BELLEMEADE AVENUE			
	200-399	E	16
	400-799	E	15
	800-999	E	14
	1000-1249	E	7
	1250-1999	E	6
	2000-3199	E	5
	3200-4799	E	37
	4800-7199	E	38
BELLEVUE AVE	ALL	E	28
BEMENT AVE	ALL	E	28
BENDER ROAD	ALL	AR	V-9
BENNINGHOF	0-599	E	3
	600-999	E	6
	1000-1599	E	8
	1600-1999	E	10
BERGDOLT ROAD	ALL	CE	V-4
BERKELEY	ALL	E	34
BERNARD AVENUE	ALL	CE	V-4
BERNICE DRIVE	ALL	E	32
BEVERLY AVENUE	ALL	E	33
BEXLEY COURT	ALL	CE	V-4
BICKMEIER ROAD	ALL	SC	V-10
BIG CYNTHIANA ROAD		GE	V-8
		AR	V-9
BIGGS AVENUE	ALL	E	30
BISMARK AVENUE	ALL	E	28
BIXLER ROAD	ALL	AR	V-9
BLACKFORD AVENUE			
	200-299	E	17
	1-999	E	13
	1000-1249	E	7
	1500-1999	E	6
	2000-3199	E	5
	3200-4799	E	37
	6800-6999	E	38
BLOSSOM LANE	ALL	CE	V-4
BLUE GRASS ROAD (OAK HILL RD.)	ALL	CE	V-4
BLUE RIDGE DRIVE	ALL	E	37
BLUE RIDGE ROAD	ALL	E	37
BOEHNE AVENUE (EBERLIN AVE.)	ALL	E	32
BOEHNE CAMP ROAD	ALL	PE	V-7
BOEKE ROAD			
Even	0-798 N	E	3
Odd	1-799 N	E	2
	800-2599N	E	2
	0-599 S	E	4
	600-999 S	E	5
	1000-2099 S	E	9
	2100-3500 S	E	36
BOND STREET	ALL	E	18
BONNIEVIEW CT	ALL	E	38
BONNIE VIEW DR	ALL	E	38
BOOKER ROAD	ALL	GE	V-8
BOSECKER ROAD (HAPPE ROAD) (HOPPE ROAD)	ALL	GE	V-8

STREET (LOCATION)	NOS.	AREA	TRACT 2.
BOSSE AVENUE	ALL to 1800	E	32
	1800 out	PE	V-7
BOWER'S LANE	ALL	E	33
BRADFORD COURT	ALL	E	38
BRENTWOOD AVENUE	ALL	E	38
BRIAR LANE	ALL	CE	V-4
BRIAR RIDGE ROAD	ALL	SC	V-10
BRIDGEVIEW DRIVE	ALL	PE	V-7
BRITE AVENUE (BROOKSIDE DR.)	1000-1200	E	8
BROADMOOR	ALL	E	9
BROADWAY	2400-2699	E	29
Even	2700-2898	UN	V-7
Odd	2701-2899	E	29
	2900-3509	E	31
	3510-4899	E	32
	4900-Out	UN	V-7
BROMM ROAD		GE	V-8
		AR	V-9
BROOKDALE DRIVE	ALL	PE	V-7
BROOKSIDE DRIVE (BRITE AVE.)	1000-1199	E	8
	1400-1699	E	6
BROWER	ALL	E	15
BROWNING ROAD		CE	V-4
		SC	V-10
BRUCE STREET	ALL	E	28
BRYAN ROAD	ALL	E	34
BUCHANNAN ROAD	ALL	E	28
BUCHOLZ ROAD (N. DEXTER AVE.)	ALL	E	2
BUENA VISTA ROAD	ALL.E	E	35
Odd	1-799 W	E	34
Even	0-798 W	E	33
	800-2399 W	CE	V-4
	2400-Out W	GE	V-8
BUENTE LANE (WESTWOOD LANE)	ALL	PE	V-6
BUENTE ROAD	ALL	AR	V-9
BUJAY DRIVE	ALL	CE	V-4
BURDETTE AVENUE	1000-2099	E	37
	2100-2999	E	36
BURKHARDT ROAD	ALL N		V-3
	0-499 S	KN	V-3
Even	500-591 S	E	38
Odd	501-599 S	KN	V-3
	600-1599	E	38
BURRELL AVENUE (MARY STREET)	2400-2799	E	33
BURTON AVENUE	ALL	E	37
BUTSCH LANE	ALL	SC	V-10
C STREET	ALL	E	29
CALIFORNIA AVE	ALL	E	27
CALVERT ROAD (BIXLER ROAD)	ALL	AR	V-7
CAMBRIDGE STREET	ALL	E	31

STREET (LOCATION)	NOS.	AREA	TRACT *
CAMPBELL ROAD	ALL	SC	V-10
CAMP GROUND ROAD			
Even		E	34
Odd		CE	V-4
CANAL STREET	0-399	E	16
	400-849	E	15
	850-999	E	14
	1000-1299	E	22
CANOVA AVENUE	ALL	CE	V-4
CANTERBURY DR (ST. MICHAEL BLVD.)	ALL	E	38
CAPELLA AVENUE	ALL	KN	V-1
CAPITOL BLVD	2700-3000	E	2
CARANZA DRIVE	ALL	CE	V-4
CARDINAL DRIVE (PIGEON CRK. RD.)	ALL	E	24
CARL AVENUE	ALL	E	30
CARLTON LANE	ALL	E	2
CAROL DRIVE	ALL	E	37
CARPENTER STREET	ALL	E	18
CASS AVENUE	0-599	E	11
	1300-1999	E	10
	2000-3199	E	9
	3200-4799	E	37
CASSELBERRY AVE	ALL	E	28
CAVE AVENUE			
Even	2900-3198	E	30
Odd	2901-3199	PE	V-6
	3200-3399	E	30
CEDAR STREET	ALL	E	27
CEMETERY ROAD	ALL	SC	V-10
CENTER AVENUE	ALL	E	31
CENTURY LANE	ALL	CE	V-4
CHADWICK	ALL	E	34
CHANDLER AVE	1-499 SW	E	17
	0-399 E	E	16
	400-699 E	E	15
	700-999 E	E	14
	1000-1249E	E	7
	1250-1999E	E	6
	2000-3199E	E	5
	3200-3399E	E	37
	4800-7199E	E	38
CHAPEL HILL DR	ALL	PE	V-7
CHAREL HILL DR	ALL	CE	V-4
CHARLOTTE STREET	ALL	E	28
CHERRY STREET	0-399	E	17
Even	400-798	E	17
Odd	401-799	E	16
	800-1199	E	16
CHERRY STREET (EAST)			
	300-315	E	16
	400-829	E	15
	830-999	E	14
	1000-1399	E	7
	1400-1499	E	3
	2599-3199	E	4
CHERRY COURT	ALL	E	37
CHERRY LANE	ALL	CE	V-4
CHESTNUT STREET	0-799	E	17
	800-1199	E	16
	2699-3199 E	E	4
	4300-4799 E	E	37
CHICAGO AVENUE (U.S. HWY #41 N.)			
CHICKASAW DRIVE	ALL	KN	V-1
CHRIST ROAD & LANE	ALL	E	35
CHURCH LANE	ALL	GE	V-8
CHURCH ROAD	ALL	GE	V-8
CHURCH STREET	300-399	E	17
	400-499	E	16
CLAREMONT AVENUE	2600-2899	E	29
	2900-3509	E	31
	3510-4699	E	32
CLARK STREET	ALL	E	18
CLAYTON AVENUE	ALL	E	38
CLEMENT STREET	ALL	E	30
CLOVER DRIVE	ALL	CE	V-4
COAL MINE ROAD	ALL	SC	V-10
CODY STREET	ALL	E	27
COKER AVENUE	1700-1999	E	10
	3200-4799	E	36
COLE AVENUE	ALL	E	32
COLLEGE AVENUE	ALL	E	17
COLLEGE HIGHWAY	ALL	E	6
COLONIAL AVENUE	ALL	CE	V-4
COLONIAL STREET	ALL	E	33
COLONIAL GARDENS RD	ALL	KN	V-3
COLONY ROAD	ALL	E	37
COLORADO AVENUE	ALL	E	33
COLUMBIA STREET			
Even	0-198 E	E	25
Odd	1-199 E	E	21
Even	200-798 E	E	23
Odd	201-799 E	E	21
Even	800-998 E	E	23
Odd	801-899 E	E	22
	1000-1499E	E	22
	1700-2499E	E	2
	0-699 W	E	20
Even	700-798 W	E	19
Odd	701-799 W	E	26
	800-1499W	E	19
	1500-2399W	E	28
	2400-4099W	E	30
CONCORD BLVD	ALL	E	34
CONGRESS AVENUE	ALL	E	37
CONLIN AVENUE	1000-1999	E	10
	2001-3199	E	9
	3200-4799	E	37
	4800-5099	E	38
COOK AVENUE (KOCH AVENUE E)	1600-1699 E	E	9
CORBIERRE AVENUE	ALL	E	31

STREET (LOCATION)	NOS.	AREA	TRACT*
CORNELIUS AVENUE	ALL	E	30
CORREGIDOR CIRCLE	ALL	E	9
CORT DR	ALL	PE	V-6
COTTAGE DRIVE	ALL	E	2
COURT STREET	ALL	E	18
COVERT AVENUE	400-999	E	11
Even	1000-1998	E	8
Odd	1001-1999	E	10
	2000-3199	E	9
	3200-4799	E	37
	4800-5199	E	38
Even	5200-out	E	38
Odd	5201-out	PI	V-1
COX AVENUE	ALL	E	32
CRAIG AVENUE	ALL	E	32
CRANE AVENUE	ALL	E	36
CRANE CIRCLE	ALL	CE	V-4
CREAMERY ROAD	ALL	PE	V-7
CRESTWOOD DRIVE	ALL	PE	V-7
CRING AVENUE	ALL	E	37
CROSS STREET	ALL	E	11
CROWLEY DRIVE	ALL	CE	V-4
CRYSTAL CT	ALL	E	10
CULLEN AVENUE	ALL	E	38
CULVERSON AVENUE	1700-1999	E	10
	2000-4799	E	36
CUMBERLAND AVENUE	ALL	E	31
CUNNINGHAM DRIVE	ALL	CE	V-4
CURTIS AVENUE	ALL	E	30
CYPRESS DALE ROAD	ALL	UN	V-7
DALE AVENUE	ALL	E	33
DALEHAVEN DRIVE	ALL	E	37
DAM ROAD	ALL	UN	V-7
DANIEL (S) AVE	ALL	PE	V-7
DARMSTADT ROAD		CE	V-4
		SC	V-10
DAY'S ROAD	ALL	GE	V-8
DARCOHN AVENUE	ALL	E	10
DEARBORN AVENUE	ALL	E	31
DECKER ROAD	ALL	E	32
DELAWARE STREET	0-799 E	E	21
	800-1299E	E	22
	1700-2199E	E	2
	2250-2399E	E	3
	0-699 W	E	20
	700-1499W	E	19
	1800-2399W	E	28
	2400-3099W	E	30
DELMAR AVENUE	ALL	E	31
DENBY AVENUE	1800-1999N	E	23
	3700-3899N	E	35
	0-199 S	E	14
Even	200-598 S	E	14
Odd	201-599 S	E	15
DENNISON STREET	ALL	E	29

STREET (LOCATION)	NOS.	AREA	TRACT
DENZER ROAD	ALL	GE	V-8
DeSCHIELDS DR	ALL	PE	V-7
DETROY AVENUE	ALL	E	32
DETROY ROAD	ALL	GE	V-8
DEWEY AVENUE	ALL	E	2
DEXTER AVENUE (N.) (BUCHOLZ RD.)	ALL	E	2
DEXTER AVENUE (S.)	0-599	E	4
	600-999	E	5
	1000-1599	E	9
	2500-2699	E	36
DIAMOND AVENUE	0-899	E	24
Even	900-998	E	24
Odd	901-999	E	23
	1000-1999	E	1
Even	2000-2098	E	1
Odd	2001-2099	E	2
	3800-3999	E	2
DIAMOND ISLAND RD	ALL	AR	V-9
DIANNE AVENUE	ALL	E	37
DIEFFENBACH RD	ALL	PE	V-7
DIEKMANN AVENUE			
Even		E	30
Odd		PE	V-6
DIVISION STREET (HWY. 662) (SLAUGHTER)			
Even	0-98	E	21
Odd	1-99	E	18
Even	100-398	E	21
Odd	101-399	E	16
Even	400-698	E	21
Odd	401-699	E	15
Even	700-998	E	22
Odd	701-999	E	14
Even	1000-1398	E	22
Odd	1001-1399	E	7
Even	1400-1448	E	22
Odd	1401-1449	E	3
	1450-1999	E	3
Even	2000-2398	E	3
Odd	2001-2399	E	4
Even	2400-3198	E	2
Odd	2401-3199	E	4
Even	3200-4798	E	2
Odd	3201-4799	E	37
Even	4800-5998	KN	V-3
Odd	4801-5999	E	38
	5000-Out	KN	V-3
DOGWOOD DRIVE	OUT	PE	V-7
DOGWOOD LANE	OUT	SC	V-10
DOROTHY DRIVE	ALL	E	32
DOUGLAS AVENUE (YOUNG AVENUE)	1600-1899	E	30
Even	1900-2000	PE	V--6
Odd	1901-1999	E	30
DREIER BLVD	ALL	E	29
DRESDEN STREET	500-799	E	25

STREET (LOCATION)	NOS.	AREA	TRACT
	800-1799	E	27
DROLL AVENUE	ALL	E	30
DUESNER ROAD	ALL	UN	V-7
DUKE AVENUE (OAKLEY ST.)	ALL	E	33
DURBIN AVENUE	ALL	E	32
DURRE LANE	ALL	KN	V-3
EARLE AVENUE	ALL	KN	V-1
E. MT. PLEASANT RD	ALL	CE	V-4
EAST PARK DRIVE	ALL	E	8
EAST RIDGE CIRCLE	ALL	E	35
EASTVIEW DRIVE	ALL	CE	V-4
EASTWOOD AVENUE	ALL	CE	V-4
EASTWOOD AVENUE	ALL	E	9
EASY STREET	ALL	E	30
EBERLIN AVE. (BOEHNE AVE.)	ALL	E	32
EDGAR STREET	0-899	E	30
(ARDEE AVE.)	900-1599	E	25
	2400-2899	E	33
EDGEWATER DRIVE	ALL	AR	V-9
EDGEWOOD DRIVE	2600-2899	E	29
	2900-3499	E	31
EDMOND ROAD (VAUGHN ROAD)	ALL	UN	V-7
EDNA AVENUE	ALL	E	9
EDSON AVENUE	ALL	E	9
EGMONT STREET	ALL	E	29
EICHEL AVENUE	0-199 E	E	25
	201-999 E	E	23
	1200-2099E	E	22
	2100-4199E	E	2
	0-699 W	E	25
Even	700-798 W	E	26
Odd	701-799 W	E	25
	1200-1499W	E	26
EICHELE DRIVE	ALL	PE	V-7
EICHENBERGER RD	ALL	GE	V-8
EICHOFF ROAD	ALL	PE	V-7
EIGHTH AVENUE N	ALL	E	28
EIGHTH AVENUE S	ALL	E	28
EIGHTH AVENUE N.W	ALL	E	18
EIGHTH AVENUE S.E	0-199	E	18
Even	200-398	E	16
Odd	201-399	E	17
	400-599	E	16
EIGHTH STREET S	700-899	E	16
	900-999	E	13
EISSLER ROAD	ALL	CE	V-4
EISTERHOLD CT	ALL	E	10
EISTERHOLD ROAD	ALL	UN	V-7
ELEVENTH AVENUE	1-899 N	E	28
	3900-3999N	CE	V-4
	1-99 S	E	28
ELEVENTH STREET SE	ALL	E	16
ELLEN ROAD	ALL	E	35
ELLIOTT ST	0-799 N	E	21
	800-1799 N	E	23
	1800-3000 N	E	24
	0-899 S	E	15
	900-999 S	E	13
	1200-1499S	E	12
	1600-1999S	E	11
ELM AVENUE	0-599 N	PE	V-6
	0-99 S	PE	V-6
	100-249 S	E	32
ELMENDORF AVENUE	1700-2099	E	37
	2100-2799	E	36
ELMHURST DRIVE	ALL	CE	V-4
ELMRIDGE DRIVE	ALL	CE	V-4
ELNA-KAY DRIVE	ALL	KN	V-1
ELOISE AVENUE	ALL	E	10
ELSAS AVENUE	0-799 N	E	21
	800-1599N	E	25
	2100-2899N	E	24
Odd	1-199 S	E	18
Even	0-198 S	E	16
EMERSON STREET	ALL	E	31
EMGE ROAD	ALL	AR	V-9
EMMETT STREET	1200-1549	E	12
	1550-1799	E	11
ENGLERT LANE	ALL	GE	V-8
ENGLEWOOD AVE	0-399 N	E	3
	1-399 S	E	3
	600-799 S	E	6
	1000-1599S	E	8
	1600-2999S	E	10
ENGLEWOOD COURT	ALL	E	8
ENGLEWOOD DRIVE	ALL	E	10
ENLOW AVENUE	300-499	E	23
	1500-1999	E	1
ERBACHER ROAD (FOLZ ROAD)	ALL	GE	V-8
ERSKINE LANE	ALL	CE	V-4
EUCLID AVENUE	ALL	E	37
EVANS AVENUE	0-399 N	E	22
Even	400-798N	E	21
Odd	401-799N	E	22
	800-1899N	E	23
Even	1900-2198N	E	24
Odd	1901-2199N	E	23
	2200-2999N	E	24
	3000-Out N	E	35
	300-599 S	E	15
Even	600-748 S	E	14
Odd	601-749 S	E	15
	750-899 S	E	14
	900-1199S	E	13
	1200-1549S	E	12
	1550-2399S	E	11
EVANSVILLE-PRINCETON RD	ALL	SC	V-10

STREET (LOCATION)	NOS.	AREA	TRACT *
EVERGREEN AVENUE	ALL	E	35
EVERGREEN ROAD	ALL	CE	V-4
EWING AVENUE	ALL	E	31
EXPRESSWAY WEST	ALL	PE	V-7
FAIRFIELD DRIVE	ALL	KN	V-3
FAIRLAWN AVENUE	0-199 N	E	3
	600-1999N	E	2
	0-399 S	E	4
	1100-1999S	E	9
FAIRLAWN CIRCLE	ALL	E	2
FAIRWAY DRIVE	ALL	E	33
FARES AVENUE	0-1599N	E	22
	1600-2799N	E	1
	4800-6199N	E	35
	1-799 S	E	7
	1600-2899S	E	10
FARMINGTON DR	ALL	PE	V-7
FELSTEAD ROAD	ALL	PE	V-7
FELTMAN DRIVE	ALL	CE	V-4
FELTMAN ROAD	ALL	CE	V-4
FERNWOOD DRIVE	ALL	E	33
FICKAS ROAD	ALL	E	36
FIELDING ROAD	ALL	E	38
FIFTH AVENUE	0-899	E	19
	900-1549	E	26
	1600-2599	E	27
	2600-3499	E	33
FIFTH STREET NW	ALL	E	18
FIFTH STREET SE	0-199	E	18
	200-399	E	17
	400-599	E	16
FIRST AVENUE	1-799	E	19
Even	800-898	E	19
Odd	801-899	E	26
	900-1399	E	26
Even	1400-1498	E	27
Odd	1401-1499	E	26
Even	1500-1898	E	27
Odd	1501-1899	E	25
	1900-3599	E	33
Even	3600-3898	CE	V-4
Odd	3601-3899	E	33
Even	3900-4048	CE	V-4
Odd	3901-4049	E	34
	4050-4699	E	34
Even	4700-Out	CE	V-4
Odd	4701-Out	E	34
FIRST STREET NW	ALL	E	18
FIRST STREET SE	0-199	E	18
	200-1099	E	17
	1100-1499	E	11
FISCHER ROAD	ALL	GE	V-8
FISHER ROAD	ALL	SC	V-10
FITZGERALD ROAD	ALL	KN	V-3
FIVE DOLLAR ROAD		PE	V-7
(GOEBEL RD.)		GE	V-8

STREET (LOCATION)	NOS.	AREA	TRACT
FLEENER ROAD	ALL	SC	V-10
FLORENCE STREET	1000-1799	E	27
	1900-2099	E	28
FLORIDA STREET	0-199 E	E	25
	200-299 E	E	23
	2000-2799E	E	2
	0-699 W	E	25
	700-1749W	E	26
FLOYD STREET	ALL	E	29
FOLZ LANE	ALL	GE	V-8
FOLZ ROAD (ERBACHER RD.)	ALL	GE	V-8
FOREST AVENUE	2600-2899	E	29
	2900-3509	E	31
	3510-3999	E	32
FOUNTAIN AVENUE	ALL	E	26
FOURTH AVENUE	0-899 N	E	19
	900-1399N	E	26
	1400-2399N	E	27
	2400-3499N	E	33
	3950-3999N		V-4
	4000-4699N	E	34
	4700-5099N	CE	V-4
FOURTH ST. NW	ALL	E	18
FOURTH ST. SE	0-199	E	18
	200-399	E	17
Even	400-798	E	16
Odd	401-799	E	17
FRANK AVENUE	ALL	E	32
FRANKLIN ROAD	ALL	PE	V-7
FRANKLIN STREET	0-699 E	E	21
	700-1399E	E	22
	1400-2399E	E	3
	6200-6399	KN	V-3
	0-699 W	E	20
	700-1499W	E	19
	1500-2399W	E	28
	2400-3509W	E	30
	3510-3699W	PE	V-6
FREDERICK AVENUE	600-999	E	6
	1000-1599	E	8
	1600-3099	E	10
FREDERICK STREET	0-599 S	E	3
	0-199 N	E	3
FREMONT STREET	ALL	E	31
FREY LANE	ALL	E	2
FREY ROAD	ALL	PE	V-7
FRISSE AVENUE	ALL	E	36
FULTON AVENUE	0-799 N	E	19
	800-1399N	E	36
Even	1400-1598N	E	26
Odd	1401-1599N	E	27
	1600-2599N	E	27
	2600-3399N	E	33
	3900-3999N	CE	V-4
Even	4000-4698N	CE	V-4
Odd	4001-4699N	E	34

STREET (LOCATION)	NOS.	AREA	TRACT*
FUQUAY ROAD	0-599	KN	V-3
Even	600-1398	KN	V-3
Odd	601-1399	E	38
	1400-1599	E	38
	1600-2099	KN	V-1
GARFIELD AVENUE	ALL	E	20
GARRISON AVE. & CT	ALL	E	1
GARVIN STREET	0-799 N	E	21
	800-1650 N	E	23
	2400-2499 N	E	24
	0-899 S	E	15
	900-1199 S	E	13
	1200-1549 S	E	12
	1550-2099 S	E	11
GAVITT STREET	ALL	E	27
GAYN STREET	ALL	PE	V-6
GENESTA DRIVE	ALL	E	30
GEORGETTE ST. (RD.)	ALL	E	30
GEORGIA STREET	ALL	E	26
GIBSON STREET	ALL	E	33
GIBSON CO. LINE RD		AR	V-9
		SC	V-10
GILBERT AVENUE	1000-1599	E	8
	1600-2899	E	10
GILLETTE AVENUE	ALL	E	32
GLENCOVE AVENUE	ALL	E	10
GLENDALE AVENUE	ALL	E	31
GLEN MOOR ROAD	ALL	E	38
GLENN AVENUE	ALL	E	2
GLENVIEW	ALL	E	34
GOEBEL LANE	ALL	GE	V-8
GOEBEL ROAD	ALL	GE	V-8
GOLDEN RULE ROAD	ALL	UN	V-7
GOLDMAN AVENUE	ALL	E	34
GOLFMOOR ROAD	ALL		
Even		E	30
Odd		E	28
GOODSELL STREET	1-499	E	18
	1-99 N	E	19
GOODWIN AVENUE	ALL	E	10
GOSTIE ROAD	ALL	PE	V-7
GOVERNOR STREET	0-799 N	E	21
	800-1899N	E	23
	1900-2899N	E	24
Even	0-898 S	E	15
Odd	1-899 S	E	16
	900-1199S	E	13
	1200-1499S	E	12
	1500-1999S	E	11
GRAFF ROAD	ALL	PE	V-7
GRAFFELOCK AVE	ALL	E	35
GRAFF'S ROW	ALL	E	12
GRAHAM AVENUE	1000-1999	E	10
	2000-3199	E	9

STREET (LOCATION)	NOS.	AREA	TRACT
GRAND AVENUE	1900-2399 N	E	23
	3200-3299 N	E	24
	4400-4699 N	E	35
	0-899 S	E	14
	900-1199S	E	13
	1200-1499S	E	12
	1500-3299S	E	11
GRANDVIEW DR	ALL	PE	V-7
GREEN BRIAR DR	ALL	CE	V-4
GREENFIELD ROAD	ALL	E	38
GREENLEAF DRIVE	ALL	E	34
GREEN MEADOW RD	ALL	E	38
GREEN RIVER ROAD (New Green River Rd.)			
GROVE ROAD	ALL	CE	V-4
GROVE STREET	0-1599	E	26
	1600-1999	E	27
	2400-3099	CE	V-4
GUM STREET	ALL	E	16
GUM STREET (E)	200-399	E	16
	400-699	E	15
Even	700-798	E	15
Odd	701-799	E	14
	800-899	E	14
	1000-1249	E	7
	1250--1999	E	6
	2000--3199	E	5
	3200---4799	E	37
	4800---7199	E	38
HAAG AVENUE	ALL	E	10
HAMBURG AVENUE	ALL	E	34
HANOVER ROAD	ALL	E	34
HAPPE ROAD	ALL	UN	V-7
HAPPE ROAD (Bosecker Rd.) (Happel Road)	ALL	GE	V-8
HAPPEL ROAD	ALL	CE	V-4
HARDING AVENUE	ALL	E	1
HARLAN AVENUE	0-1599 N	E	22
	1600--2599 N	E	1
	5100--5399 N	E	35
	0-599 S	E	7
Even	600-998 S	E	6
Odd	601-999 S	E	7
	1000-1599 S	E	8
HARMON CT	ALL	E	35
HARMONY WAY	300-1299	E	30
Even	1300-1398	E	28
Odd	1301-1399	E	30
	1400-1999	E	30
	2000-3099	PE	V-6
	3100-3299	GE	V-8
HARPER AVENUE	ALL	E	4
HARRELTON CT	ALL	E	37
HARRIETT ST	0-899	E	20
	900-1799	E	25

STREET (LOCATION)	NOS.	AREA	TRACT
	2400-2799	E	33
HARTE DRIVE	ALL	CE	V-4
HARTIG AVE...Even	2900-3198	E	28
Odd	2901-3199	E	30
HARTIN DRIVE	ALL	E	33
HARTLEIN RD	ALL	AR	V-9
(West Baseline Rd.)			
HARTMETZ AVENUE	2700-2899	E	29
	2900-3499	E	31
HATHAWAY AVENUE	ALL	E	32
HAVEN DRIVE	ALL	E	1
HAWOOD DRIVE	ALL	E	38
HAWTHORNE AVE	1600-2099	E	9
	2100-2899	E	36
HEATHER CT	ALL	CE	V-4
HEBRON AVENUE	1200-1599 N	E	2
	500-699 N	E	37
HECKEL ROAD	ALL	CE	V-4
HEDDEN ROAD	ALL	CE	V-4
HEERDINK AVENUE	1000-1199E	E	35
	800-1199W	CE	V-4
HEERDINK LANE	ALL	CE	V-4
HEIDELBACH AVE	0-799 N	E	21
Even	800-1898N	E	25
Odd	801-1899N	E	23
Even	1900-2098N	E	25
Odd	1901-2099N	E	24
	2100-2899N	E	24
	0-199 S	E	16
Even	200-398 S	E	16
Odd	201--399 S	E	18
HEINLIN ROAD	ALL	CE	V-4
(Heinlein)			
HELFRICH AVENUE	ALL	E	30
HELFRICH LANE	ALL	E	30
HELMUTH AVENUE	2500-3199	E	9
	3200-4799	E	37
HELMUTH CT	ALL	E	9
HENNING AVENUE	1000-1599	E	8
	1600-1799	E	10
HENZ AVENUE	ALL	E	35
HENZE ROAD	ALL	GE	V-8
HEPPLER ROAD	ALL	AR	V-9
HERBERT CT	ALL	E	10
HERBERT STREET	ALL	E	10
HERCULES AVENUE	800-1199	E	2
	1600-2599	E	1
HERMANN'S ROAD	ALL	E	35
HERNDON DRIVE			
Even	0-198	E	24
Odd	1-199	E	25
	200-899	E	24
	900-999	E	23
	1000-1999	E	1
HESMER ROAD	ALL	E	35
HESS AVENUE	ALL	E	30
HICKORY RIDGE RD	ALL	UN	V-7
HICKS DRIVE	1600-2099	E	37

* STREET (LOCATION)	NOS.	AREA	TRACT
	2100-2399	E	36
HIGH STREET	ALL	E	18
HIGHLAND DRIVE	ALL	E	30
HILL STREET	ALL	E	33
HILLCREST TERRACE	2600-2899	E	29
	2900-3399	E	31
HILLIARD LANE	ALL	SC	V-10
HILLSDALE RD		CE	V-4
		SC	V-10
HILLSIDE DR	ALL	PE	V-7
HILLSIDE ROAD	ALL	CE	V-4
HILLSIDE TERRACE	ALL	PE	V-7
HILL TOP ROAD	ALL	SC	V-10
HILLVIEW ROAD	ALL	GE	V-8
		AR	V-9
HIRSCH ROAD	ALL	KN	V-3
HITCH-PETERS RD.			
(See Peters Rd.)			
HOBART	ALL	E	33
HODSON DR	ALL	PI	V-1
HOGAN'S ALLEY	ALL	E	15
HOGUE ROAD	3500-3599	E	30
	3600-4899	PE	V-6
	4899-Out	PE	V-7
HOING ROAD	ALL	SC	V-10
(Honig)			
(Hoeing)			
HOLLYWOOD AVENUE	ALL	E	31
HOMESTEAD AVENUE	ALL	E	35
HOOSIER AVENUE	ALL	E	38
HAPPEL ROAD	ALL	GE	V-8
(Bosecker Rd.)			
(Happe Road)			
HORNBY ROAD	ALL	SC	V-10
HORNET ROAD	ALL	E	35
HORNSVILLE ROAD	ALL	AR	V-9
HOWARD STREET	ALL	E	12
HUBER AVENUE	ALL	E	33
HUCK AVENUE			
(S. Rotherwood)			
HULMAN STREET	ALL	E	18
HULSEMAN BLVD	ALL	E	32
HUNTER DRIVE	ALL	E	35
HURST AVENUE	ALL	E	30
IDAHO AVENUE	ALL	E	27
IDLEWILD DRIVE	900--999 E	E	24
	800--1199W	E	33
IGLEHEART AVENUE			
Even	2400-2498	E	29
Odd	2401-2499	E	30
Even	2900-3508	E	31
Odd	2901-3509	E	30
	3510-3699	PE	V-6
ILLINOIS STREET	0-699 E	E	21
	700--1399 E	E	22
	1400--2399 E	E	3

STREET (LOCATION)	NOS.	AREA	TRACT*
	0-699 W	E	20
	700-1499W	E	19
	1500-2399W	E	28
	2400-2699W	E	30
INDEPENDENCE AVENUE	ALL	E	11
INDIANA STREET	0-699 E	E	21
	700-1399E	E	22
	1400-2399E	E	3
	---	---	---
	0-699 W	E	20
	700-1499W	E	19
	1500-2399W	E	28
	2400-3509W	E	30
INDIANAPOLIS AVE		CE	V-4
		SC	V-10
INDIAN MOUNDS BLVD	ALL	KN	V-1
INGLE AVENUE	ALL	E	31
INGLE STREET	ALL	E	18
INGLEFIELD ROAD	ALL	SC	V-10
INWOOD AVENUE	ALL	E	35
IOWA STREET	0-799 E	E	21
	800-1249E	E	22
	2150-2399E	E	3
	---	---	---
	0-699 W	E	20
	700-1499W	E	19
	1700-2399W	E	28
	2400-2699W	E	30
IRENE AVENUE	ALL	CE	V-4
IROQUOIS DR.	ALL	E	37
IRVING AVENUE	ALL	E	38
IRVINGTON AVE	ALL	E	31
JACKSON AVENUE	0-999	E	12
	1000-1999	E	8
	2000-3199	E	9
	3200-4799	E	37
JAMES AVENUE	ALL	E	31
JEANNETTE AVENUE	1600-2099	E	37
	2100-2899	E	36
JEFFERSON AVENUE			
Even	0-298	E	13
Odd	1-299	E	12
	300-999	E	13
	1000-1999	E	8
	2000-3199	E	9
	3200-4799	E	37
	4800-7199	E	38
	7200-Out	KN	V-3
JENNINGS LANE	ALL	GE	V-8
JERRY AVENUE	ALL	CE	V-4
JOAN AVENUE	700-999	E	24
	1000-1599	E	1
JOAN CT.	ALL	E	1
JOAN PLACE	ALL	E	1
JOBE'S LANE			
Even		E	32
Odd		PE	V-7
JOHN ST. CT	ALL	E	4

STREET (LOCATION)	NOS.	AREA	TRACT
JOHN STREET	0-99	E	18
	100-399	E	16
	400-699	E	15
	700-999	E	14
	1000-1399	E	7
	1400-1999	E	3
	2000-2199	E	4
JOHNSON LN	ALL	E	32
JOHNSON PLACE	ALL	E	4
JOYCE AVENUE	ALL	E	37
JUDSON STREET	600-899	E	16
	900-1149	E	13
Even	1150-1198	E	13
Odd	1151-1199	E	12
	1200-1499	E	12
Even	1500-1598	E	11
Odd	1501-1599	E	12
	1600-1999	E	11
KANSAS ROAD	ALL	CE	V-4
KARENDALE DR.	ALL	GE	V-8
KASSON DR. (Lunkenheimer Rd.)	ALL	GE	V-8
KATHLEEN AVE	ALL	E	36
KATHRYN STREET	ALL	E	27
KECK AVENUE	200-799	E	24
	800--999	E	23
	1400--1999	E	1
	2000--4799	E	2
KEDZIE STREET	ALL	PE	V-6
KELLER STREET	ALL	E	27
KELSEY AVE	0-599 N	E	3
	700-1699N	E	2
	---	---	---
	0-599 S	E	4
	600-999 S	E	5
	1000-2099S	E	9
KEMBELL DRIVE	ALL	CE	V-4
KENMORE DRIVE	ALL	E	37
KENSINGTON AVENUE	3100-3899	E	33
	4100-4599	E	34
KENTUCKY AVENUE	0-799 N	E	22
Even	1600-2398N	E	23
Odd	1601-2399N	E	1
Even	2400-3198N	E	24
Odd	2401-3199N	E	1
	3200-5499N	E	35
	---	---	---
Even	0-850 S	E	7
Odd	1-849 S	E	14
Even	850-998 S	E	7
Odd	849-999 S	E	13
Even	1000-1198S	E	8
Odd	1001-1199S	E	13
Even	1200-1498S	E	8
Odd	1201-1499S	E	12
Even	1500-1598S	E	8
Odd	1501-1599S	E	11
Even	1600-2898S	E	10
Odd	1601-2899S	E	11

STREET (LOCATION)	NOS.	AREA	TRACT *
	2900-Out.	S...PI	V-1
KERN AVENUE (Rd)	ALL	GE	V-8
KERTH AVENUE	0-1599 N	E	22
	1600-2799N	E	1
	5100-5799N	E	35
	0-999 S	E	7
	1000-1200 S	E	8
	1600-2899 S	E	10
KERTH PL	ALL	E	1
KEYSTONE AVE. (Rd.)		KN	V-3
(Windsor St.)		E	2
KIELY AVENUE	ALL	E	33
KIMBER LANE	ALL	KN	V-3
KINGS ROAD	ALL	UN	V-7
KIRCHOFF BLVD	ALL	PE	V-7
KISSEL ROAD	ALL	GE	V-8
KLEITZ ROAD (Angermeier Rd.)	ALL	GE	V-8
KLEYMEYER AVENUE	ALL	E	30
KLEYMEYER AVENUE	ALL	E	32
KNAUSS AVENUE	ALL	E	33
KNEER ROAD (Dr.)	ALL	CE	V-4
KNOB HILL DR	ALL	CE	V-4
KNOB HILL ROAD	ALL	CE	V-4
KOCH AVENUE (COOK)	1600-1699 E	E	9
	400-499 W	E	32
KOEHLER AVENUE	ALL	E	30
KORESSEL AVENUE	ALL	E	31
KORFF LANE	ALL	PE	V-7
KORFF ROAD	ALL	SC	V-10
KORING ROAD		PE	V-7
		GE	V-8
KORRESSEL ROAD	ALL	PE	V-7
		GE	V-8
KRAEMER AVE	ALL	GE	V-8
KRATZ AVENUE	ALL	CE	V-4
KRATZVILLE ROAD	ALL	CE	V-4
KRUEGER DR	ALL	CE	V-4
KUEBLER ROAD	ALL	GE	V-8
LAFAYETTE AVE	0-799 N	E	21
	800-1899N	E	23
	1900-2899N	E	24
	5100-5299N	E	35
	0-399 S	E	16
LAKE DRIVE	ALL	E	2
LAKELAND AVENUE	ALL	CE	V-4
LAKE SHORE	ALL	E	2
LAKESHORE DRIVE	ALL	GE	V-8
LAKE VIEW BLVD	ALL	E	30
LAKEVIEW DRIVE	ALL	GE	V-8
LAMEY'S LANE	ALL	SC	V-10
LANT CIRCLE	ALL	E	6
LARCH LANE	ALL	CE	V-4
LARK DRIVE	ALL	E	38
LAUBSCHER ROAD	ALL	CE	V-4
LAUDERDALE DRIVE	ALL	E	38

STREET (LOCATION)	NOS.	AREA	TRACT
LAUREL LANE	ALL	GE	V-8
LELAND CT	ALL	CE	V-4
LEMCAR LANE	ALL	GE	V-8
LEMCKE AVE	0-899 N	E	30
	ALL S	E	29
LEN-BECKER ROAD	ALL	KN	V-1
LESLIE STREET	ALL	E	31
LEWIS AVENUE	ALL	E	7
LEXINGTON DR. (Rd.)			
	100-799	E	34
	2400-2599	GE	V-8
LILLY CREEK ROAD	ALL	PE	V-7
LINCOLN AVENUE	300-399	E	16
	400-799	E	15
Even	800-828,	E	15
Odd	801-829	E	14
	830-999	E	14
	1000-1249	E	7
Even	1250-1398	E	7
Odd	1251-1399	E	6
Even	1400-1998	E	3
Odd	1401-1999	E	6
Even	2000-3198	E	4
Odd	2001-3199	E	5
	3200-4799	E	37
	4800-6099	E	38
Even	6100-6398	KN	V-3
Odd	6101-6399	E	38
	6400-6699	E	38
Even	6700-7198	KN	V-3
Odd	6701-7199	E	38
	7200-Out	KN	V-3
LINCOLN PARK DR	ALL.N	E	2
	All.S	E	4
LINCOLNWOOD	ALL	E	38
LINDEN STREET	ALL	E	17
LINE STREET	600-899	E	16
	900-999	E	13
LINTHICUM AVE	ALL	E	32
LINWOOD AVENUE	400-799 N	E	21
	400-599 S	E	15
	1000-1199S	E	13
	1200-1549S	E	12
	1550-2899S	E	11
LITTLE CREEK PARKWAY	ALL	E	35
LITTLE CYNTHIANA RD. (MESKER PK. DR.)			
LITTLE SCHAEFFER ROAD	ALL	PE	V-7
LITZERMAN ROAD	ALL	PE	V-7
LOAR AVENUE (ZOAR AVENUE)	ALL	E	10
LOCUST STREET	ALL	E	18
LODGE AVENUE	400-599	E	3
	600-999	E	6
	1000-1599	E	8
	1600-3199	E	10
	3200-Out	KN	V-1
LOGWOOD DRIVE	ALL	E	34

STREET (LOCATION)	NOS.	AREA	TRACT*
LOHOFF AVENUE	ALL	E	33
LOMBARD AVENUE	0-2099	E	37
	2100-3199	E	36
LONG ROAD		UN	V-7
		KN	V-1
LONGFIELD DRIVE	ALL	E	34
LONGSWORTH CT	ALL	E	24
LORRAINE ST	ALL	E	27
LOST BEND LANE	ALL	KN	V-3
LOUISIANA ST	0-199 E	E	25
	200-899 E	E	23
	1000-1499E	E	22
	0-699 W	E	25
	700-1999W	E	26
LOUISVILLE ROAD (State Hwy. #62 East)	ALL	KN	V-3
LOWER (OLD) MT. VERNON	ALL	PE	V-7
LUNKENHEIMER RD (Kasson Dr.)	ALL	PE	V-8
LUTTERBACH ROAD (Hornsville Rd.)			
LYLE ROAD	ALL	UN	V-7
LYNCH ROAD	ALL	CE	V-4
LYNN ROAD	ALL	E	36
MAASBERG ROAD	ALL	AR	V-9
MABEL BOWER AVENUE	ALL	E	32
MAC ARTHUR CIRCLE	ALL	E	9
MADISON AVENUE	0--249	E	12
Even	300-998	E	13
Odd	301-999	E	12
	1000-1999	E	8
	2800-3199	E	9
	5300-5899	E	38
MAGNOLIA LANE	ALL	KN	V-3
MAHRENDALE AVENUE	ALL	E	9
MAHRENHOLZ AVENUE	ALL	PE	V-7
MAIN STREET	ALL	E	18
MAIN STREET (N)			
Even	0-798	E	20
Odd	1-799	E	21
Even	800-898	E	20
Odd	801-899	E	25
	900-1599	E	25
	2500-2899	E	24
MANN COURT	ALL	E	38
MANN ROAD	ALL	AR	V-9
MANNCE STREET	ALL	E	38
MANOR CT	ALL	E	34
MAPLE CT	ALL	E	10
MAPLE LANE	ALL	CE	V-4
MAPLEWOOD CIRCLE	ALL	E	10
MARBO AVE	ALL	E	9
MARGYBETH AVE	ALL	E	36
MARIE AVENUE	ALL	E	1
MARIGOLD CT	ALL	PE	V-7
MARINE AVENUE	ALL	E	30

STREET (LOCATION)	NOS.	AREA	TRACT
MARINE STREET (S)	ALL	E	29
MARION AVENUE	2700-2899	E	29
	2900-3599	E	31
MARKET STREET	ALL	E	18
MARLENE DRIVE	ALL	PE	V-7
MARSHALL AVENUE	1000-1599	E	8
	1600-3099	E	10
MARTIN AVENUE	ALL	E	30
MARTIN ROAD	ALL	SC	V-10
MARTIN'S LANE	ALL	E	38
MARTIN STATION RD	ALL	AR	V-9
MARX ROAD	ALL	GE	V-8
MARY STREET	0-899	E	20
	900-1599	E	25
(Burrell Ave.)	2400-2799	E	33
MARYLAND ST	0-199 E	E	25
	200-899 E	E	23
	1000-1499E	E	22
	1700-2399E	E	2
Even	0-698 W	E	20
Odd	1-699 W	E	25
Even	800-1498W	E	19
Odd	801-1499W	E	26
Even	1500-1798W	E	28
Odd	1501-1799W	E	26
	1800-2399W	E	28
Even	2400-2698W	E	30
Odd	2401-2699W	E	28
	2700-4199W	E	30
MAXWELL AVENUE	200-999	E	23
	1000-1999	E	1
	2000-3199	E	2
	3200-Out	KN	V-3
MC CONNEL AVE	ALL	E	9
MC CUTCHAN ROAD	ALL	SC	V-10
MC DOWELL ROAD	ALL	PE	V-7
MC LEOD COURT	ALL	E	9
MEADOW LANE	ALL	GE	V-8
MEADOW ROAD	ALL.N	E	2
	ALL.S	E	37
MEADOW LARK LANE	ALL	PE	V-7
MEADOWRIDGE ROAD	ALL	E	34
MEADOW VIEW DR	ALL	CE	V-4
MEIER ROAD	ALL	GE	V-8
MELODY LANE	ALL	PE	V-7
MELROSE AVE	ALL	CE	V-4
MEMORY LANE	ALL	CE	V-4
MESKER PARK DR	1100-2199	E	28
Even	2200-2598	PE	V-6
Odd	2201-2599	E	28
	2600-3099	PE	V-6
	3100-Out	GE	V-8
MEYER AVENUE	ALL	E	33
MICHAEL AVENUE	ALL	E	36
MICHIGAN COURT	ALL	E	3
MICHIGAN STREET	0-699 E	E	21
Even	700-798 E	E	21

STREET (LOCATION)	NOS.	AREA	TRACT*
Odd	701-799E	E	22
	800--1399E	E	22
	1400--2399E	E	3
MICHIGAN STREET (continued)			
	0-699 W	E	20
	700-1399W	E	19
	1800-2399W	E	28
	2400-3499W	E	30
MIDDLE MT. VERNON ROAD	ALL	PE	V-7
MILL ROAD	1-1299 E	E	35
	1-799 W	E	34
Even	800-1198W	E	34
Odd	801-1199W	CE	V-4
	1200-2399W	CE	V-4
	2400-Out.W	GE	V-8
MILLER ROAD	ALL	PE	V-7
MILLERSBURG ROAD	ALL	CE	V-4
MINISTER LANE	ALL	PE	V-7
MISSOURI ST	0-199 E	E	25
	200-899 E	E	23
	1100-1499E	E	22
	1900-2799E	E	2
	0-699 W	E	25
	700-1949W	E	26
MITCHELL COURT	ALL	E	38
MOCKINGBIRD LANE	ALL	E	33
MOFFETT LANE	ALL	CE	V-4
MOHR ROAD		CE	V-4
		GE	V-8
MOLL AVENUE	ALL	E	1
MOLL LANE	ALL	CE	V-4
MONROE AVENUE	0-999	E	12
	1000-1999	E	8
	2000-3199	E	9
	3200-4799	E	37
	4800-6799	E	38
MONTANA AVENUE	ALL	E	27
MONTGOMERY ROAD	ALL	AR	V-9
MORGAN AVENUE	0-199 E	E	25
	200-999E	E	23
Even	1000-1048E	E	1
Odd	1001-1049E	E	23
Even	1050-1998E	E	1
Odd	1051-1999E	E	22
Even	2000-2148E	E	2
Odd	2001-2149E	E	22
	2150-4799E	E	2
	1-799 W	E	25
	800-1199W	E	27
Even	1200-1798W	E	26
Odd	1201-1799W	E	27
MORTON AVENUE..			
Even	0-398 N	E	21
Odd	1-399 N	E	22
	400-499N	E	21
	800-1899N	E	23
	1900-2499N	E	24
Even	0-198 S	E	14
Odd	1-199 S	E	15
	200-749 S	E	15
Even	750-898 S	E	14
Odd	751-899 S	E	15
	900-1199S	E	13
	1200-1549 S	E	12
	1550-1799 S	E	11
MOSQUITO ROAD	ALL	SC	V-10
MOTZ ROAD	ALL	AR	V-9
MT. AUBURN ROAD	ALL	E	28
MT. VERNON HWY (State Hwy. #62)	ALL	PE	V-7
MT. VERNON AVENUE	ALL	E	30
MT. VERNON ROAD (Upper Mt. Vernon Road) Middle Mt. Vernon Road Lower Mt. Vernon Road)			
MUENSTERMAN AVENUE	ALL	E	30
MULBERRY STREET	0-399	E	17
	400-799	E	16
	200-399 E	E	16
	400-799 E	E	15
	800-999 E	E	14
	1000-1249 E	E	7
	1250-1999 E	E	6
	2000-3199 E	E	5
	3200-4799 E	E	37
	7000-7799 E	E	38
MYRTLE STREET	1150-1249	E	26
	2400-3099	CE	V-4
NALAWN DRIVE	ALL	CE	V-4
NEBRASKA AVENUE	ALL	GE	V-8
NEGLEY AVENUE	0-999 E	E	24
	1000-1549E	E	1
	0-99 W	E	24
NEGLEY COURT	ALL	E	1
NEGLEY PLACE	ALL	E	1
NELSON CT	ALL	E	9
NESTOR STREET	ALL	E	27
NEU ROAD	ALL	GE	V-8
NEUBLING AVENUE	ALL	E	11
NEW BOONVILLE HWY. (State Hwy. #62)	2150-4799	E	2
Even	4800-5098	E	2
Odd	4801-5099	KN	V-3
	5100-Out	KN	V-3
NEWBURGH ROAD (St. Hwy.#66)	5600-7199	E	38
	7200-Out	KN	V-3
NEW GREEN RIVER RD.			
Even	0-1598 N	E	2
Odd	1-1599 N	KN	V-3

STREET (LOCATION)	NOS.	AREA	TRACT
	1600-1999 N	E	2
	2000-Pigeon Ck.	KN	V-3
	Pigeon Ck.-Out	CE	V-4
		SC	V-10
Even	0-2098 S	E	38
Odd	1-2099 S	E	37
Even	2100-2998 S	KN	V--1
Odd	2101-2999 S	E	37
	3000-Out S	KN	V--1
NEW HAMPSHIRE DRIVE	ALL	E	1
NEW HARMONY ROAD		PE	V-6
		GE	V-8
NEWMAN ROAD		UN	V-7
		AR	V-9
NEW MAPLE ROAD	ALL	CE	V-4
NEWTON AVENUE	ALL	E	2
NEW YORK AVENUE	0-1399 N	E	22
	1800-3099 N	E	1
	0-599 S	E	7
	1600-2899 S	E	10
NIEHAUS ROAD	ALL	CE	V-4
NINTH AVENUE	ALL	E	28
NINTH STREET (NW)	ALL	E	18
NINTH STREET (SE)	ALL	E	16
99 HILL ROAD		GE	V-8
(HILLVIEW)		AR	V-9
NISBET ROAD	ALL	AR	V-9
NOLAN AVENUE	3900-4499	E	32
	5400-5499	PE	V-7
NOLDAU AVENUE	ALL	PE	V-7
#3 SCHOOL ROAD	ALL	GE	V-8
#6 SCHOOL ROAD	ALL	GE	V-8
NORMAN AVENUE	0-599 N	E	3
	600-799 N	E	2
	600-799 S	E	6
	1200-1599S	E	8
	1600-3199S	E	10
NORMAN ROAD	ALL	PE	V-7
NORTH AVENUE	ALL	E	9
NORTH COURT	ALL	E	2
N. BOEHNE CAMP RD	ALL	PE	V-7
NORTH PARK DRIVE	ALL	E	34
NORTH SHORE DRIVE	ALL	E	2
NORTHWOOD AVENUE	ALL	E	24
NUEBLING ROAD	ALL	SC	V-10
NURRENBERN ROAD	ALL	UN	V-7
		PE	V-7
OAK STREET	0-399	E	17
	400-950	E	16
	2800-3199 E	E	4
(Oak Dr.)	4300-4549 E	E	37
	6400-6599 E	E	38
OAK GROVE ROAD	ALL	KN	V-3

STREET (LOCATION)	NOS.	AREA	TRACT
OAK HILL ROAD	500-599	E	22
Even	600-1598	E	22
Odd	601-1599	E	2
	1600-2099	E	2
Even	2100-3098	CE	V-4
Odd	2101-3099	E	2
	3100-Out	CE	V-4
OAKLAND AVENUE	ALL	E	1
OAKLEY STREET			
Even	0-798	E	19
Odd	1-799	E	20
Even	800-898	E	26
Odd	801-899	E	20
Even	900-1498	E	26
Odd	901-1499	E	25
	1500-1699	E	25
	2400-2799	E	33
OAK SUMMIT AVE	ALL	E	30
OAK TERRACE DRIVE	ALL	CE	V-4
OGDEN AVENUE			
Even	3800-4598	PE	V-7
Odd	3801-4599	E	32
O'HARA DR	ALL	CE	V-4
OHIO STREET	600-1499	E	18
	1500-2399	E	28
OLD BOONVILLE HWY	ALL	KN	V-3
OLD BOONVILLE - NEW HARMONY ROAD		AR	V-9
		SC	V-10
OLD GREEN RIVER RD		KN	V-1
OLD HENDERSON RD		UN	V-7
OLD STATE ROAD		CE	V-4
		SC	V-10
OLIVE COURT	ALL	E	7
OLIVE STREET	200-399	E	16
	400-899	E	15
	1200-1399	E	7
	1400-1999	E	3
	2000-2199	E	4
OLIVIA STREET	ALL	PE	V-7
OLMSTEAD AVENUE	0-999 E	E	24
	1000-1199E	E	1
	1-99 W	E	24
OLMSTEAD ROAD	ALL	KN	V-3
OPTIMIST DRIVE	ALL	E	28
ORCHARD ROAD		GE	V-8
		SC	V-10
		CE	V-4
OREGON STREET	0-199 E	E	25
	200-899 E	E	23
	1100-1499 E	E	22
	2000-2799 E	E	2
	0-699 W	E	25
	700-1199 W	E	26
	2600-2899W	E	30
OUTER GREEN RIVER RD	ALL	KN	V-1

STREET (LOCATION)	NOS.	AREA	TRACT
OUTER RIVERSIDE DR.	ALL	KN	V-1
OWENSVILLE ROAD		AR	V-9
		SC	V-10
PALESTINE GROVE	ALL	CE	V-4
PARK PLACE	ALL	E	17
PARK ROAD	ALL	SC	V-10
PARK STREET	900-1599	E	26
	1600-2699	E	27
	3300-3399	E	33
PARKER DRIVE	1-599 N	E	3
	1-599 S	E	4
	1000-1599 S	E	9
PARKLAND AVENUE	ALL	E	24
PARK PLAZA DRIVE	ALL	E	38
PARKSIDE DRIVE	ALL	E	8
PARRETT STREET			
Even	800-898	E	16
Odd	801-899	E	17
Even	900-1098	E	13
Odd	901-1099	E	17
Even	1100-1498	E	12
	1101-1499	E	11
PASCO STREET	ALL	E	18
PEACOCK LANE	ALL	KN	V-3
PECK ROAD	ALL	SC	V-10
PEERLESS ROAD	ALL	PE	V-7
PEMBERTON (AVE.) LN	ALL	E	34
PENNINGTON AVENUE	ALL	E	32
PENNSYLVANIA ST.			
Even	0-698	E	18
Odd	1-699	E	20
Even	700-1498	E	18
Odd	701-1499	E	19
	1500-2399	E	28
	2400-2899	E	29
PERRY AVE. (SAUNDERS)	ALL	E	32
PETERS DR. (N. EVANS)	ALL	E	35
PETERS ROAD	ALL	CE	V-4
PETERSBURG ROAD		CE	V-4
		SC	V-10
PFEIFFER ROAD	ALL	E	35
PHELPS AVE. Even	ALL	CE	V-4
Odd	ALL	E	34
PICADILLY LN	ALL	E	35
PIGEON CRK. RD (Cardinal Dr.)	ALL	E	24
PINE PLACE	ALL	CE	V-4
PINE RIDGE DR	ALL	PE	V-7
PINE TREE DR	ALL	CE	V-4
PLAINVIEW DRIVE	ALL	GE	V-8
PLAZA DRIVE	ALL	E	38
PLEASANT ROAD	ALL	UN	V-7
POLARIS AVENUE	ALL	KN	V-1
POLLACK AVENUE	1200-1999	E	10
Even	2000-3198	E	9
Odd	2001-3199	E	36
Even	3200-4798	E	37
Odd	3201-4799	E	36
Even	4800-5198	E	38
Odd	4801-5199	KN	V-1
	5200-Out	KN	V-1
POLSTER DRIVE	ALL	E	37
POPLAR DRIVE	ALL	E	33
POSEY COUNTY LINE RD		PE	V-7
		GE	V-8
		AR	V-9
POWELL AVENUE	300-399	E	17
Even	0-398 E	E	16
Odd	1-399 E	E	13
Even	400-698 E	E	15
Odd	401-699 E	E	13
Even	700-998 E	E	14
Odd	701-999 E	E	13
	1000-1249	E	7
	1250-1999	E	6
	2000-3199	E	5
	3200-4799	E	37
	5300-7199	E	38
PRINCETON ROAD	ALL	SC	V-10
PROSPERITY AVE	ALL	E	11
PRUITT ROAD	ALL	AR	V-9
PUTNAM STREET	1000-1149	E	13
	1150-1199	E	12
QUEENS AVENUE	ALL	E	38
RADIO AVENUE	ALL	SC	V-10
RAVENSWOOD CT	ALL	E	9
RAVENSWOOD DR.,			
Even	600-998	E	12
Odd	601-999	E	11
	1000-1999	E	8
	2000-3199	E	9
READ STREET	0-899	E	20
	900-1799	E	25
	2400-2799	E	33
RECHTIN AVE	ALL	E	32
RED BANK ROAD			
Even	0-3098 N	PE	V-7
Odd	1-3099 N	PE	V-6
Even	0-298 S	E	32
Odd	1-299 S	PE	V-7
	300-1898 S	E	32
	1900-Out S	PE	V-7
		UN	V-7
RED WING DRIVE	ALL	E	38
REICH LANE	ALL	GE	V-8
REICHMAN AVENUE	ALL	E	30
REIS AVENUE			
Even	200-798	E	24
Odd	201-799	E	23
	800-899	E	23
	1000-1099	E	1

STREET (LOCATION).	NOS.	AREA	TRACT*
REIS RD	ALL	GE	V-8
RHEINHARDT AVE	1000-2099	E	10
	2100-3199	E	36
RHEINLANDER AVE	ALL	E	30
RHODE ISLAND DR	ALL	E	1
RICHARDT AVE	0-699	E	24
	1000--1999	E	1
RICHLAND AVE	ALL	E	35
RIDGETOP DR	ALL	CE	V-4
RIDGEVIEW DR	ALL	SC	V-10
RIDGEWAY AVENUE	200-999	E	11
	1000-1999	E	10
	2000-3199	E	9
	3200-3799	E	37
RIDGEWAY CT	ALL	E	10
RIETER DR (Reiter)	ALL	PE	V-7
RIGGS AVENUE	ALL	E	30
RITTER AVENUE	ALL	E	32
RIVERSIDE DR.			
Even	0-298 E	E	12
Odd	1-299 E	E	11
	300-999 E	E	11
	1000-1999E	E	10
	2000-4799E	E	36
	0-799 NW	E	18
	0-199 SE	E	18
	200-899 SE	E	17
	1100-1449SE	E	11
Even	1450-1598SE	E	12
Odd	1451-1599SE	E	11
RIVERVIEW DRIVE		PE	V-7
		PI	V-7
ROBINHOOD DRIVE	ALL	GE	V-8
RODE ROAD	ALL	CE	V-4
RODENBERG AVE	3300-3499	E	30
Even	3500-4298	E	30
Odd	3501-4299	PE	V-6
	4300-Out	PE	V-6
ROSENBERGER AVE	ALL	E	32
ROESNER ROAD	ALL	PE	V-7
ROLLETTS LANE	ALL	E	32
ROOSEVELT DR	1000-1999N	E	2
	400-599 S	E	4
	1000-1599S	E	9
	2500-2899S	E	36
ROSE AVE	ALL	PE	V-6
ROSEMARIE AVE	ALL	E	38
ROSENCRANTZ AVE	ALL	E	32
ROSEWOOD DR	ALL	E	35
ROSSER DRIVE	ALL	PE	V-7
ROTH ROAD	ALL	UN	V-7
ROTHERWOOD AVE	ALL N	E	3
	0-599 S	E	3
	600-999 S	E	6

STREET (LOCATION)	NOS.	AREA	TRACT
	1000-1599 S	E	8
	1600-3199 S	E	10
ROYAL AVENUE	ALL	E	38
RUBY AVENUE	ALL	E	28
RUCKER ROAD	ALL	CE	V-4
RUEGER DR (Reuger)	ALL	CE	V-4
RUGBY AVENUE	ALL	E	2
RUNNYMEADE AVE	400-599	E	3
	600-799	E	6
RUPPER AVE	ALL	E	30
RUSCHMEIER LN	ALL	PE	V-7
RUSSELL AVE	ALL	E	28
RUSTON AVENUE	ALL N	E	2
	0-599 S	E	4
	2500-2899 S	E	36
RUSTON LANE	ALL	SC	V-10
RUTLANDSHIRE DR	ALL	CE	V-4
ST. GEORGE ROAD	1000-1299	E	35
	1700-3199	CE	V-4
ST. JAMES BLVS	ALL N	E	2
	0-599 S	E	4
	600-999 S	E	5
	1000-1599S	E	9
	2100-3199S	E	36
ST. JOHN AVENUE	ALL	CE	V-4
ST. JOSEPH AVE.			
Even	0-898 N	E	30
Odd	1-899 N	E	28
	900-2399N	E	28
Even	2400-3098N	PE	V-6
Odd	2401--3099N	CE	V-4
Even	3100-Out N	GE	V-8
		AR	V-9
Odd		CE	V-4
		SC	V-10
Even	0-98 S	E	28
Odd	1-99 S	E	29
	100-599 S	E	29
ST. JOSEPH ROAD	ALL	GE	V-8
ST. JOSEPH -ST. WENDEL ROAD		GE	V-8
		AR	V-9
ST. LOUIS AVENUE (U.S. HWY #460 (W) or New Harmony Road)			
ST. MARY'S DRIVE	ALL	E	37
ST. MICHAEL BLVD., (Canterbury Dr.)	ALL	E	38
SANDEE ACRE CT	ALL	E	9
SAUNDERS AVE	ALL	E	32
SCENIC DRIVE	ALL	E	38
SCHAEFFER AVE	ALL	E	32
SCHAEFFER ROAD (Bear Spring)	ALL	GE	V-8

STREET (LOCATION)	NOS.	AREA	TRACT *
SCHALLER'S LANE	ALL	E	35
SCHEIP LANE	ALL	E	28
SCHENK ROAD		CE	V-4
		GE	V-8
SCHILLINGER ROAD	ALL	SC	V-10
SCHISSLER ROAD	ALL	PE	V-7
SCHLENSKER ROAD	ALL	SC	V-10
SCHMITT LANE	ALL	CE	V-4
SCHMUCK ROAD		PE	V-7
SCHOENFELD AVE	ALL	E	30
SCHOOL ROAD #3	ALL	GE	V-8
SCHOOL ROAD #6	ALL	GE	V-8
SCHOOL ROAD #8 (Mill Road)			
SCHREEDER AVE	ALL	E	30
SCHROEDER ROAD (Schrader)	ALL	SC	V-10
SCHUTTE ROAD	ALL	PE	V-7
SCOTT ROAD	ALL	AR	V-9
SEALE AVE	ALL	E	10
SECOND AVENUE	0-899	E	19
	900-1399	E	26
	1400-1999	E	27
	2300-3299	E	33
SECOND ST. (NW)	ALL	E	18
SECOND ST. (NE)	0-199	E	18
	200-999	E	17
	1000-1499	E	12
SECTION ROW	ALL	E	29
SEEGER DR	ALL	PE	V-7
SEIB ROAD		GE	V-8
		CE	V-4
		SC	V-10
SEILER AVE	ALL	E	32
SELZER ROAD	ALL	PE	V-7
SEMINARY ROAD	ALL	UN	V-7
SENATE AVENUE	ALL	E	35
SENSMEIER ROAD	ALL	AR	V-9
SEVEN HILLS ROAD	ALL	SC	V-10
SEVENTH AVE.			
Even	0-898 N	E	28
Odd	1-899 N	E	19
	900-1599N	E	26
	1600-2699N	E	27
Even	0-198 S	E	18
Odd	1-199 S	E	28
SEVENTH ST. (NW)	ALL	E	18
SEVENTH ST. (SE)	0-199	E	18
	200-399	E	17
	400-699	E	16
SEWARD AVE	ALL	E	30
SHADEWOOD AVE	ALL	E	11
SHADY VISTA	ALL	E	6
SHANKLIN AVE.			
Even	1200-1798	E	26
Odd	1201-1799	E	27
SHARON PLACE	ALL	CE	V-4

STREET (LOCATION)	NOS.	AREA	TRACT
SHAWNEE DR. (Waterworks Rd.)			
Even	1200-1798	E	11
Odd	1201--1799	E	17
	1800-Out	PI	V-1
		KN	V-1
SHEFFIELD DR	ALL	E	34
SHELBY AVE	1500-1999	E	10
	2000-2399	E	36
SHERBROOK ROAD	ALL	E	34
SHERIDAN CT	ALL	E	33
SHERIDAN DR	ALL	KN	V-3
SHERIDAN ROAD	200-799	E	33
	2100-2399	CE	V-4
SHERMAN ST	0-799	E	21
	2400-2899	E	24
SHOPBELL AVE	ALL	E	32
SHORE ROAD	ALL	UN	V-7
SHORT ST	0-199 N	E	19
	0-199 S	E	18
SHORT CANAL	ALL	E	16
SHORT SELZER ROAD	ALL	PE	V-7
SIXTH AVENUE	100-899 N	E	19
	1800-2699N	E	27
	2700-3499N	E	33
	0-Out.S	E	18
SIXTH ST.(NW)	ALL	E	18
SIXTH ST. (SE)	0-199	E	18
	200-399	E	17
	400-699	E	16
SIXTH ST. (S)	700-899	E	16
	900-999	E	13
SKYDEAL ROAD	ALL	E	35
SKYLINE DR	ALL	PE	V-7
SLATE ROAD	ALL	GE	V-8
SLAUGHTER AVE (State Hwy. #662)	ALL	KN	V-3
SLEEPY HOLLOW	ALL	PE	V-6
SMITH DIAMOND ROAD	ALL	PE	V-7
SONNTAG AVENUE	500-1199 N	E	30
	0-499 S	E	29
SONNTAG CT	ALL	E	29
SORENSON AVE	ALL	E	32
SOUTH CT	ALL	E	2
SOUTHEAST BLVD	1400-1923	E	6
	1925-1999	E	8
	2000-3199	E	9
	3200-3399	E	37
S. E. BROWNING ROAD	ALL	CE	V-4
SOUTHFIELD ROAD	ALL	E	38
SOUTHWOOD DRIVE	ALL	E	10
SPEAKER ROAD			
Even	1300-1898	E	32
Odd	1301-1899	PE	V-7
	1900-2299	PE	V-7
SPENCER ROAD	ALL	CE	V-4
SPRING STREET	0-599 N	E	3
	600--2099N	E	2

STREET (LOCATION)	NOS.	AREA	TRACT *
	0-599 S	E	4
	600-999 S	E	5
	1000-2099S	E	9
	2100-2499S	E	36
SPRING HAVEN DR	ALL	E	34
SPRING LAKE DRIVE	ALL	E	34
SPRING PARK DRIVE	ALL	E	35
SPRING VALLEY	ALL	E	30
SPRUCE STREET	1100-1299	E	26
	1600-1699	E	27
	2700-2899	CE	V-4
SPRY ROAD	ALL	KN	V-1
STACER ROAD	ALL	SC	V-10
STAHL AVENUE	ALL	E	35
STANLEY AVENUE	200-999	E	24
	1000-1549	E	1
STATE HWY. #57	ALL	CE	V-4
		SC	V-10
STATE HWY. #62		KN	V-3
		PE	V-7
STATE HWY. #65		GE	V-8
		AR	V-9
STATE HWY. #66		PE	V-6
		GE	V-8
		KN	V-3
STATE HWY. #662 (Slaughter Ave.)	ALL	KN	V-3
STAUB'S LANE	ALL	GE	V-8
STEINKUHL ROAD	ALL	SC	V-10
STEINMETZ ROAD (W. Mt. Pleasant Rd.)	ALL	CE	V-4
STEVENS AVENUE	ALL	E	9
STEWART AVE	ALL	E	38
STINSON AVENUE	ALL	E	31
STOCKER AVE. (RD.)	ALL	E	30
STOCKWELL ROAD	0-1599 N	E	2
Even	2100-2498 N	E	2
Odd	2101-2499 N	KN	V-3
	2500-3899 N	KN	V-3
	ALL S	E	37
STRATFORD CT	ALL	E	34
STRATFORD ROAD	3100-3899	E	33
	3900-5299	E	34
STRINGTOWN ROAD	1200-1899	E	23
	1800-2899	E	24
Even	3100-3898	E	33
Odd	3101-3899	E	35
Even	3900-5998	E	34
Odd	3901-5999	E	35
STRUEH & HENDRICK'S RD	ALL	PE	V-7
STUCKI DR	ALL	CE	V-4
SUMMITT DRIVE	ALL	E	28
SUMNER STREET	300-399	E	17
	400-499	E	16
SUNNYMEADE CT	ALL	E	24
SUNNYSIDE FIELD	ALL	E	28
SUNRISE DRIVE	ALL	CE	V-4
SUNSET AVENUE	ALL	E	17
SWEETSER AVENUE	200-999	E	11
	1000-1999	E	10
	2200-3199	E	9
	3200-4799	E	37
	4800-5199	E	38
SWINGING WAY	ALL	CE	V-4
SWOPE ROAD	ALL	CE	V-4
SYCAMORE ST	ALL	E	18
SYCAMORE ST. (E)	0-199	E	18
Even	200-248	E	16
Odd	201-249	E	18
	250-399	E	16
	400-699	E	15
Even	700-898	E	14
Odd	701-899	E	15
	900-999	E	14
	1000-1399	E	7
	1400-1999	E	3
	2000-3199	E	4
	4000-4799	E	37
SYL'S DRIVE	ALL	PE	V-7
TAFT AVENUE	1-499 N	E	3
	1-599 S	E	4
	1000-2099S	E	9
TAYLOR AVENUE	0-299	E	12
Even	300-598	E	12
Odd	301-599	E	11
	600-999	E	12
	1000-1999	E	8
	2000-3199	E	9
	3200-4799	E	37
	4800-7799	E	38
TAYLOR CIRCLE	ALL	E	38
TEKOPPEL AVE	100-501 N	E	30
	0-1299S	E	31
Even	1300-1798S	E	31
Odd	1301-1799S	E	32
TELEPHONE ROAD	ALL	KN	V-3
TEMPLE AVENUE	ALL	E	2
TENNESSEE ST	0-199 E	E	25
	200-899 E	E	23
	1100-1499E	E	22
	2000-2799E	E	2
	0-699 W	E	25
Even	800-1198W	E	26
Odd	801-1199W	E	27
TENTH AVE	ALL N	E	28
	ALL S	E	28
TENTH STREET	100-299 NW	E	18
	200-599 SE	E	16
TERRACE DRIVE	ALL	E	30

STREET (LOCATION)	NOS.	AREA	TRACT *
TEXAS AVENUE	ALL	E	1
THEATRE DRIVE	1700-2000	E	2
Even	4300-4798	KN	V-3
Odd	4301-4799	E	2
THIRD AVENUE	0-899 N	E	19
	900-1399N	E	26
	1400-2299N	E	27
	2400-3199N	E	33
	5700-5799N	CE	V-4
	0-499 S	E	18
THIRD STREET	0-399 NW	E	18
	0-199 SE	E	18
	200-999 SE	E	17
THOMAS AVENUE	1600-1999N	E	2
	0-599 S	E	4
THOMPSON AVENUE	1000-1599	E	38
THORNBERRY DR	400-799	E	34
TIEMAN ST	3100-3199	E	31
TIEMOND ROAD	ALL	PE	V-7
TRAIL DRIVE	ALL	E	2
TRAPP ROAD	ALL	AR	V-9
TREELANE CT	ALL	E	28
TREELANE DR	ALL	E	28
TREE TOP LANE	ALL	PE	V-7
TREMONT CT	ALL	E	34
TREMONT ROAD	ALL	E	33
TRINITY DRIVE	ALL	E	37
TROCKMAN AVENUE	ALL	E	34
TULANE ROAD	ALL	E	34
TULIP AVENUE	ALL	E	24
TUNIS AVENUE	0-699 N	E	31
	0-999 S	E	31
TUPMAN ROAD	ALL	PE	V-7
TWEEDAL LANE	ALL	CE	V-4
TWELFTH AVE	0-899 N	E	28
	3100-3949N	CE	V-4
	ALL	E	28
TWICKINGHAM DRIVE	ALL	CE	V-4
TWIN LAKES DRIVE	ALL	E	2
UHLHORN STREET	ALL	E	27
UPPER MT. VERNON RD.			
Even	3550-4398	PE	V-6
Odd	3551-4399	E	30
	4400-4699	PE	V-6
	4700--Out	PE	V-7
U. S. HIGHWAY #41	PI; IN		V-1
For South - see		CE	V-4
Kentucky Ave.		SC	V-10
For North - see Fares Ave.			
U. S. HIGHWAY #460			
(New Harmony Road)			
VALLEY STREET	ALL	E	33
VAN BIBBER AVE	1200-1999	E	10
	2000-2399	E	36
VANDERBURGH AVE	ALL	E	35
VAN DUSEN AVE	ALL	E	24

STREET (LOCATION)	NOS.	AREA	TRACT
VANN AVENUE			
Even	0-598	E	37
Odd	1-599	E	4
Even	600-998	E	37
Odd	601-999	E	5
Even	1000-2098	E	37
Odd	1001-2099	E	9
	2100-2899	E	36
VANNESS AVE	ALL	PE	V-6
VARNER AVENUE	ALL	E	30
VAUGN ROAD	ALL	UN	V-7
(Edmond Road)			
VENICE STREET	ALL	E	12
VICTORIA LANE	ALL	PE	V-7
VIENNA ROAD	ALL	GE	V-8
VILLA DRIVE (N)	ALL	E	2
	0-599 S	E	4
	600-999 S	E	5
	1000-2099S	E	9
	2100-2899S	E	36
VINE STREET	ALL	E	18
VIRGINIA STREET	0-799 E	E	21
	800-1399E	E	22
	1750-2399E	E	3
	0-699 W	E	20
	700-1499W	E	19
	1500-2399W	E	28
	2400-3499W	E	30
VISTA VIEW DR	ALL	CE	V-4
VOGEL ROAD	ALL	E	2
VOIGT ROAD	ALL	CE	V-4
VOLKMAN ROAD	ALL	SC	V-10
WABASH AVENUE	ALL N &S	E	28
WAGGONER AVE	200-999	E	11
	1000-1999	E	10
	2000-3199	E	9
	3200-4799	E	37
WALDEN LANE	ALL	E	35
WALKER AVENUE	ALL	E	31
WALL STREET	ALL	E	11
WALLENMEIER ROAD	ALL	AR	V-9
WALNUT LANE	600-2099	E	37
	2100-2899	E	36
WALNUT ST.			
Even	0-798	E	18
Odd	1-799	E	17
Even	800-1098	E	18
Odd	801-1099	E	16
Even	100-198 E	E	18
Odd	101-199 E	E	16
	200-399 E	E	16
	400-849 E	E	15
Even	850-898 E	E	15
Odd	851-899 E	E	14
	900-999 E	E	14
	1000-1399E	E	7

STREET (LOCATION)	NOS.	AREA	TRACT
	1400-1999E	E	3
	2000-3199E	E	4
WALNUT ROAD	ALL	SC	V-10
WALNUT HILL DR	ALL	PE	V-6
WALSH ROAD	ALL	CE	V-4
WANSEORD AVE	ALL	E	35
WARD ROAD	ALL	CE	V-4
WARREN DRIVE	ALL	E	34
WARRICK CO. LINE ROAD		CE	V-4
		SC	V-10
WASHINGTON AVENUE	0-999	E	13
Even	1000-1298	E	7
Odd	1001-1299	E	8
Even	1300-1998	E	6
Odd	1301-1999	E	8
Even	2000-3198	E	5
Odd	2001-3199	E	9
	3200-4799	E	37
	4800-7199	E	38
	7400-7699	KN	V-3
WATERMAN DR	ALL	E	30
WATHEN ROAD	2900-2999	E	36
	3000-Out	KN	V-1
WATHEN AVENUE	ALL	KN	V-1
WAYSIDE DRIVE	ALL	E	2
WEAVER ROAD	3900-5999	E	35
	6100-6499	CE	V-4
WEDEKING AVE	0-799	E	24
Even	800-898	E	24
Odd	801-899	E	23
	1550-1649	E	1
	6000-6399	KN	V-3
WEDGE AVENUE	ALL	E	10
WEDGEWOOD ST	ALL	KN	V-3
WEINBACH AVENUE	0-599 N	E	3
	600-1249N	E	2
	1250-1599N	E	22
Even	1600-2398N	E	1
Odd	1601-2399N	E	2
Even	0-598 S	E	4
Odd	1-599 S	E	3
Even	600-998 S	E	5
Odd	601-999 S	E	6
Even	1000-1598S	E	9
Odd	1001-1599S	E	8
Even	1600-2098S	E	9
Odd	1601-2099S	E	10
Even	2100-3198S	E	36
Odd	2101-3199S	E	30
	3200-Out S	KN	V-1
WEINZAPPEL ROAD	ALL	PE	V-7
WEISS ROAD	ALL	AR	V-9
WELWORTH AVENUE	0-599	E	4
	1100-1149	E	9
WERNER AVE. (N)	1100-1199	E	30
(Warner) (S)	200-1799	E	32
WESSELL LANE	ALL	E	30
WESTBROOK CT	ALL	CE	V-4

STREET (LOCATION	NOS.	AREA	TRACT
WESTBROOK DR	ALL	CE	V-4
WESTCHESTER DR	ALL	E	34
WESTERN AVENUE	ALL	E	30
WEST FRANKLIN ROAD		UN	V-7
		PE	V-7
WEST HAVEN DR	ALL	PE	V-7
WEST HEIGHTS ROAD			
(Harmony Way)			
WESTLAKE DRIVE	ALL	PE	V-7
WESTMORE DR	ALL	PE	V-7
W. MT. PLEASANT RD	ALL	CE	V-4
(Steinmetz Road)			
WEST TERRACE	ALL	PE	V-7
WESTWOOD LANE	ALL	PE	V-6
(Buente Lane)			
WHETSTONE ROAD	ALL	CE	V-4
WILBUR AVENUE	ALL	E	10
WILDWOOD DRIVE	ALL	SC	V-10
WILLEMETTE CT	ALL	E	1
WILLIAM'S ROAD	ALL	PE	V--7
WILLOW ROAD			
Even	0-298 N	E	22
Odd	1-299 N	E	3
Even	300-498 N	E	22
Odd	301-499 N	E	2
	800-1599N	E	22
	1600-2399N	E	1
Even	0-598 S	E	3
Odd	1-599 S	E	7
	600-799 S	E	6
WILLS AVENUE	ALL	E	30
WIMBERG AVENUE	ALL	E	30
WIMBERG ROAD	ALL	CE	V-4
WINDING WAY	ALL	CE	V-4
WINDSOR AVE	ALL	E	34
WINDSOR ST.			
(Now Keystone)			
WINSTON ROAD	ALL	E	34
WOELKER AVE	ALL	E	32
WOLCOTT AVE	ALL	PE	V-6
WOLFF AVENUE	ALL	E	34
WOODFORD CT	ALL	E	38
WOODHAVEN DR	ALL	GE	V-8
WOODLAND DR	ALL	GE	V-8
WOODLAND LANE		PE	V-7
		SC	V-10
WOODLAND HILLS DR	ALL	SC	V-10
WOODRIDGE PL. (DR.)	ALL	GE	V-8
WOODS ROAD	ALL	AR	V-9
WOODS AVENUE	ALL	PE	V-6
WORSHAM AVENUE	ALL	E	32
WORTMAN ROAD	ALL	SC	V-10
(Clear Crest Club)			
WRIGHT DRIVE	ALL	GE	V-8
WYOMING AVENUE	ALL	GE	V-8
YORK ROAD	ALL	E	38
YOUNG AVENUE	1600-1899	E	30

STREET (LOCATION)		NOS.	AREA	TRACT
(Douglas)	Even	1900-1998	E	30
	Odd	1901-1999	PE	V--6
YOUNG ROAD		ALL	SC	V-10
YULETIDE BLVD		3400-3509	E	31
		3510-3699	E	32
ZEIDLER AVENUE		ALL	E	33
ZIMMERMAN ROAD		ALL	UN	V-7
ZOAR AVENUE (Loar Ave.)		ALL	E	10

POPULATION & HOUSING CHARACTERISTICS
by Census Tracts

INTRODUCTION TO SECTION II

THE POPULATION CHARACTERISTICS OF THE 46 EVANSVILLE AND VANDERBURGH COUNTY CENSUS TRACTS

Before 1960, the U. S. Census Population reports for Evansville and Vanderburgh County were compiled and published only on a block basis. Preparatory to taking the last Census the local Census Committee requested that the Bureau of Census publish the local census population figures on a tract basis. In the 1960 Census the city of Evansville had 38 Census Tracts and Vanderburgh County had 8. These small geographical areas were established principally for statistical purposes. The boundaries of these tracts are expected to remain the same for an indefinite period so that statistical comparisons can be made easily from year to year and from census to census. The average tract contains approximately 3800 people, and is laid out to achieve uniformity of population characteristics, economic status and living conditions.

For each of the 46 Census Tracts for the City and County there are three sheets of data. With the exception of the study on Juvenile Delinquency (C-2 on Page A) all materials have been taken from the preliminary reports on "Population and Housing Characteristics" and "The General Social and Economic Characteristics" for the Evansville Metropolitan Area.

Sheet A of each tract carries comparative figures on 1950 and 1960 population figures of each tract. These comparisons were made possible by the special study which is described in Section III. The non-white figures and percentages are included because of their importance in the modern American city. Age-sex pyramids for this important group are also included in Section III.

The housing characteristics which are reported are brief because of the recent exhaustive reporting of these materials by the Evansville-Vanderburgh Regional Plan Commission. The percentages are based on the average rental of $50 per month and the average value of owner-occupied residence of $10,000.

The Juvenile Delinquency ratio is included because it is an indication of the use which can be made of Census Tract materials in the study of major community social problems. They should not be taken as conclusive identification of delinquency by neighborhoods. It is rather an indication of a tool which can be used in further study of this problem which is growing with the 50 percent increase in the number of teen-agers who have arrived during the last ten years.

The materials on Page B for each tract are based on a sample which was returned by each fourth household during the 1960 Census.

The population pyramid which is Sheet C in each tract is a convenient device for studying the number, age and sex of the population of a given area. In this study of the 1960 U. S. Census Report for the City of Evansville and Vanderburgh County, population pyramids have been prepared for each of the 38 Census Tracts in the city and the 8 in the county. Reference to these tract data should prove valuable to churches, schools, governmental and social agencies.

The pyramid is so constructed as to give a maximum amount of information to the observer at a glance. The population figures of the tract are divided into eighteen age-groups spanning five year periods each. The starting period covers the ages 0-4. The base line is divided into percentage points beginning with 0 and moving to the left and to the right from this point. The vertical axis divides the pyramid between the male population on the left and the female popu-

lation on the right. Directly under the pyramid the number and percentages of males and females are indicated along with the median age of each sex. In the study of the population represented by a given pyramid it is interesting to observe, (1) the relative percentage, male and female, in the respective age-groups from 0-4 to 85 +; (2) the relative percentages, male and female, in the same age-groups.

It is quite revealing to compare the different population pyramids of a given area of the city or county, especially those of tracts in the older parts with those more recently settled. Two very good examples of such tracts are #17 and # 34 where the percentages in the several age-groups from infancy to old age are in inverse relationship and where the respective median ages are 50.4 and 19.2 for the males and 53.3 and 21.5 for the females.

The reduced birth rate occasioned by the 1929 depression period and World War II is evident on most of the population pyramids.

Daniel Snepp, Consultant

POPULATION - 1960

SHEET A

CENSUS TRACT #1

A. COMPARATIVE POPULATION FIGURES

Year	Total	% Change	White	Non-White	% Non-white
1950	3312				
1960	3488	5.31	3486	2	.06

B. HOW AND WHERE THE POPULATION LIVES

1. Number of housing units: 1058
2. Percent owner occupied: 71.88
3. Percent renter occupied: 22.21
4. Percent of rooms occupied by 1.1 or more persons per room (overcrowding): 19.40
5. Percent of units listed as follows:
   a. Sound: 93.10
   b. Deteriorating: 5.95
   c. Dilapidated: 0.95
6. Number of persons in institutions: 0
7. Average rent per month: $ 49.00
8. Average rent as percent of city average: 98.00
9. Average value of owner occupied units: $8000.00
10. Average value of owner occupied units as percent of city average: 80.00

C. POPULATION CHARACTERISTICS

1. Marital status in percent of persons 14 years of age and over:
   a. Single: 16.65
   b. Married: 76.92
   c. Widowed or divorced: 6.43
2. Percent of juvenile delinquency among ages 10-17 (1961 projection): 2.53
3. Percent of persons 65 years of age and over: 4.56

C. POPULATION CHARACTERISTICS (continued)

SHEET B
CENSUS
TRACT
#1

4. *Percent of persons under 18 years old living with both parents	91.61	(88.40)

D. EDUCATION

Years of school completed by persons 25 years old and over:

			*TOTAL (CO. PERCENT)
1. Total persons over 25 years old		1,788	
2. Percent completed:	Eighth Grade	24.60	(23.45)
	High School	34.10	(25.55)
	College	1.90	(6.14)
3. Median school year completed		10.8	(10.20)

E. MOBILITY

1. Percent of persons 5 years old and over in same residence as 1955	58.37	(72.60)
2. Percent of persons moved into present housing 1958 to March, 1960	33.77	(29.30)

F. INCOME

1. Number of families in tract	915	
2. Median family income	$5,881	($5,405)
3. Percent of county median family income	108.80	

G. THE LABOR FORCE

		MALE		FEMALE	
1. Total persons in tract (14 yrs. and over)		1168		1156	
2. Percent in labor force	85.80	(77.2)		35.10	(32.50)
3. Percent unemployed	3.40	(5.60)		9.40	(6.20)

H. EMPLOYMENT

	MALE	FEMALE
1. Number of persons employed	964	368

2. Percent of persons engaged in following employments:

a. Professional, technical	6.53	(9.42)	7.06	(12.90)
b. Managerial, including farm	7.78	(12.51)	1.08	(3.65)
c. Clerical and kindred workers	7.36	(6.95)	34.20	(29.06)
d. Sales workers	9.43	(8.62)	15.40	(8.80)
e. Craftsmen, foremen	26.97	(20.10)	-	(1.13)
f. Operatives	28.42	(24.00)	19.30	(12.94)
g. Private household workers	-	(.13)	4.90	(6.64)
h. Service workers (not hsld.)	4.46	(6.76)	15.50	(17.11)
i. Laborers	4.47	(5.98)	-	(.60)
j. Not reported	4.25	(5.53)	2.40	(7.19)

*Percent figures are accompanied by the county total percent figures. These are placed in parentheses for immediate comparison.

SHEET C

CENSUS

TRACT

#1

POPULATION - 1960

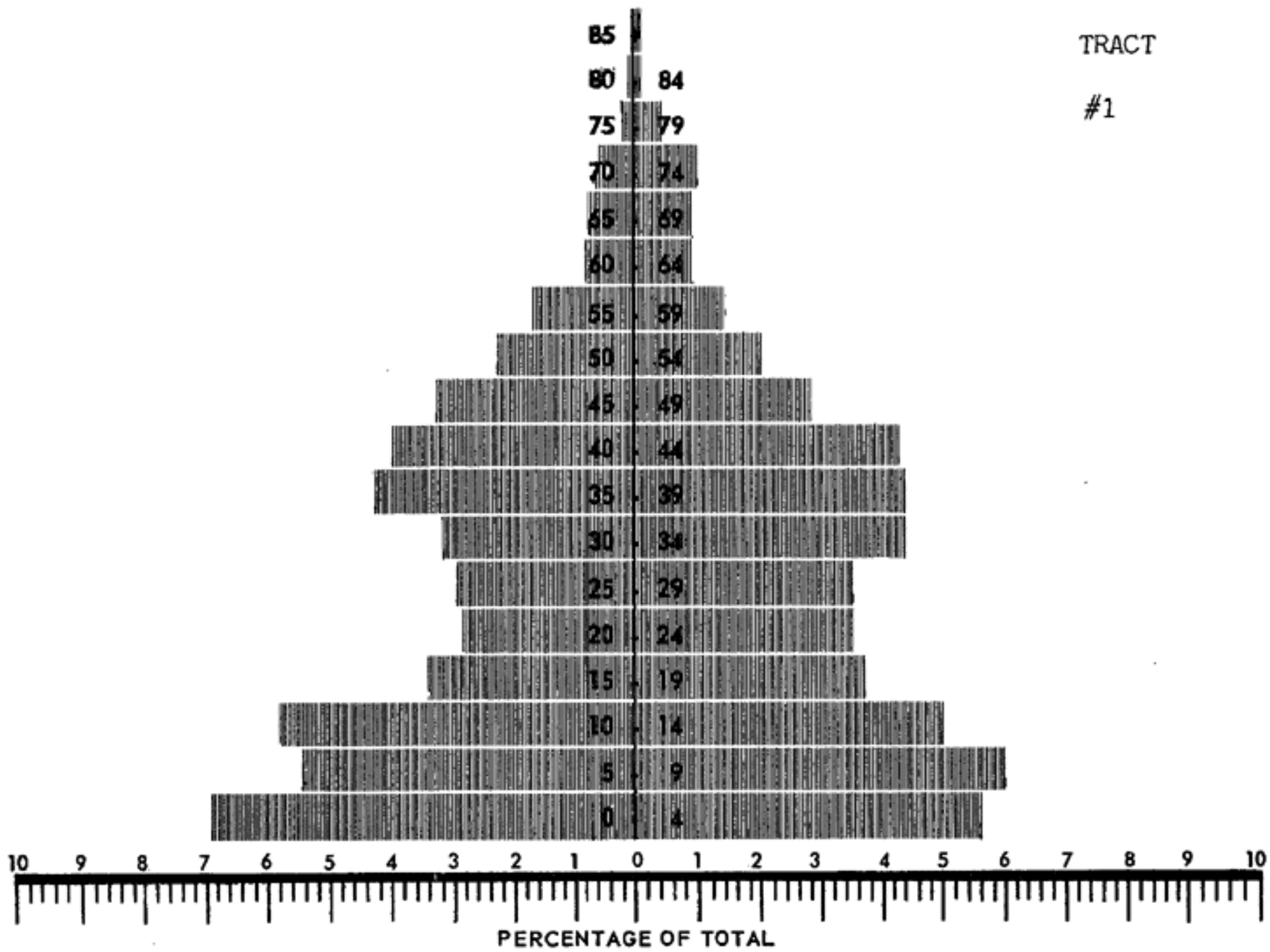

MALE	TOTAL	FEMALE
1729 - 49.57% Med. Age 25.0	3488	1759 - 50.43% Med. Age 26.7

MALE	AGE RANGE	FEMALE
243	0-4	198
195	5-9	212
203	10-14	177
121	15-19	130
103	20-24	121
106	25-29	120
115	30-34	155
153	35-39	155
143	40-44	150
117	45-49	100
81	50-54	72
60	55-59	51
27	60-64	31
25	65-69	30
21	70-74	37
10	75-79	15
5	80-84	3
1	85+	2

POPULATION - 1960

SHEET A

CENSUS TRACT # 2

A. COMPARATIVE POPULATION FIGURES

Year	Total	% Change	White	Non-White	% Non-white
1950	2481				
1960	4558	83.71	4556	2	.04

B. HOW AND WHERE THE POPULATION LIVES

1. Number of housing units	1405
2. Percent owner occupied	85.12
3. Percent renter occupied	13.09
4. Percent of rooms occupied by 1.1 or more persons per room (overcrowding)	9.25
5. Percent of units listed as follows:	
a. Sound	97.22
b. Deteriorating	2.35
c. Dilapidated	0.43
6. Number of persons in institutions	0
7. Average rent per month	$ 63.00
8. Average rent as percent of city average	126.00
9. Average value of owner occupied units	$ 12500.00
10. Average value of owner occupied units as percent of city average	125.00

C. POPULATION CHARACTERISTICS

1. Marital status in percent of persons 14 years of age and over:	
a. Single	14.50
b. Married	79.60
c. Widowed or divorced	5.90
2. Percent of juvenile delinquency among ages 10-17 (1961 projection)	0.31
3. Percent of persons 65 years of age and over	5.64

C. POPULATION CHARACTERISTICS (continued)

SHEET B
CENSUS
TRACT
2

4. *Percent of persons under 18 years old living with both parents	94.16	(88.40)

D. EDUCATION

Years of school completed by persons 25 years old and over:

			*TOTAL (CO. PERCENT)
1. Total persons over 25 years old		2565	
2. Percent completed:	Eighth Grade	14.39	(23.45)
	High School	41.01	(25.55)
	College	7.48	(6.14)
3. Median school year completed		12.3	(10.20)

E. MOBILITY

1. Percent of persons 5 years old and over in same residence as 1955	57.26	(72.60)
2. Percent of persons moved into present housing 1958 to March, 1960	26.77	(29.30)

F. INCOME

1. Number of families in tract	1242	
2. Median family income	$6,675	($5,405)
3. Percent of county median family income	123.50	

G. THE LABOR FORCE

	MALE		FEMALE	
1. Total persons in tract (14 yrs. and over)	1486		1603	
2. Percent in labor force	85.50	(77.2)	32.20	(32.50)
3. Percent unemployed	0.30	(5.60)	3.30	(6.20)

H. EMPLOYMENT

	MALE		FEMALE	
1. Number of persons employed	1263		499	
2. Percent of persons engaged in following employments:				
a. Professional, technical	13.40	(9.42)	15.23	(12.90)
b. Managerial, including farm	21.06	(12.51)	6.01	(3.65)
c. Clerical and kindred workers	8.08	(6.95)	36.67	(29.06)
d. Sales workers	9.34	(8.62)	10.22	(8.80)
e. Craftsmen, foremen	20.42	(20.10)	-	(1.13)
f. Operatives	15.75	(24.00)	10.42	(12.94)
g. Private household workers	.03	(.13)	5.01	(6.64)
h. Service workers (not hsld.)	5.94	(6.76)	14.82	(17.11)
i. Laborers	3.72	(5.98)	-	(.60)
j. Not reported	1.90	(5.53)	1.60	(7.19)

*Percent figures are accompanied by the county total percent figures. These are placed in parentheses for immediate comparison.

SHEET C

CENSUS

TRACT

2

POPULATION - 1960

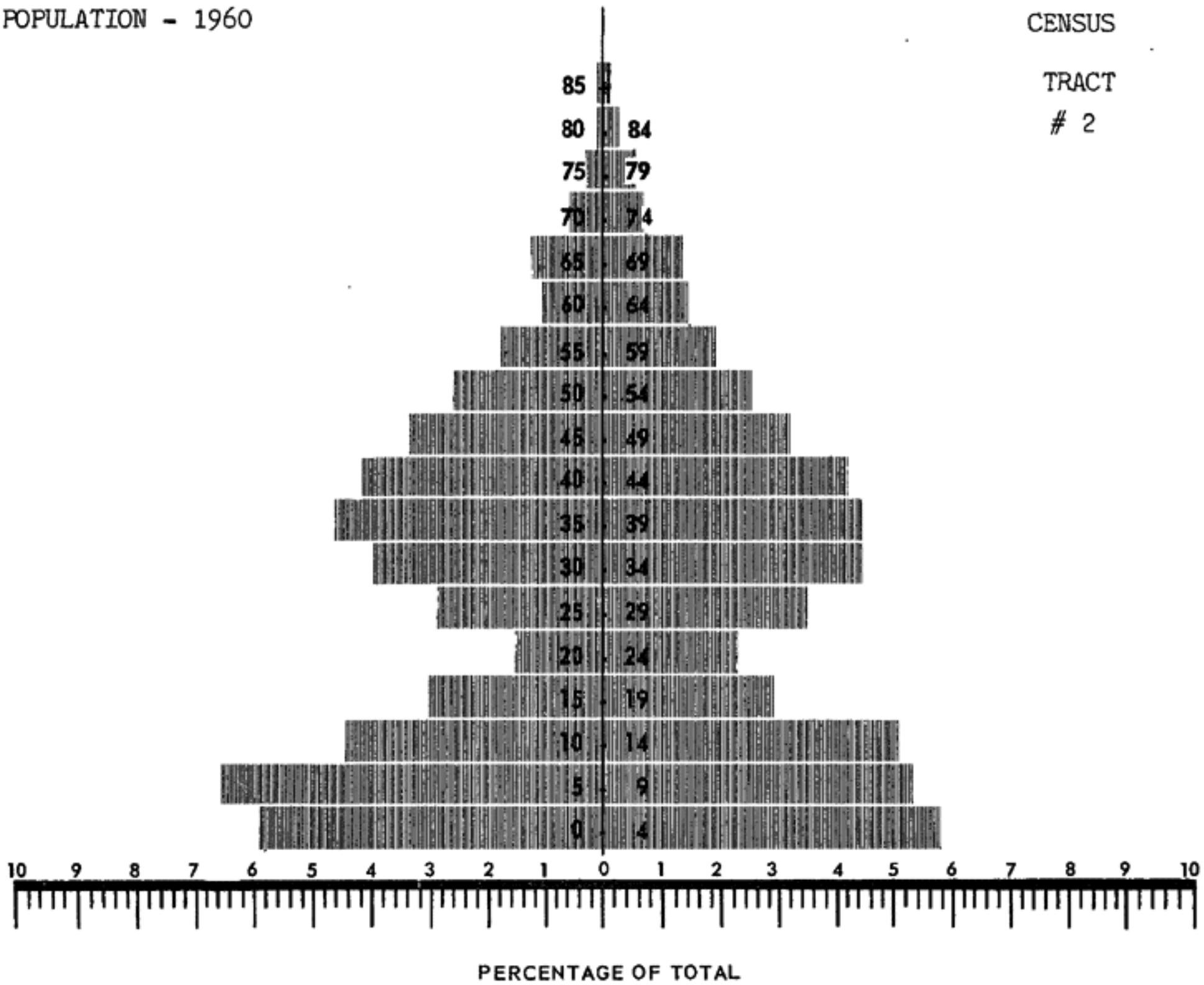

MALE	TOTAL	FEMALE
2253 - 49.43% Med. Age 29.8	4558	2305 - 50.43% Med. Age 30.1

MALE	AGE RANGE	FEMALE
273	0-4	265
301	5-9	245
204	10-14	236
143	15-19	133
77	20-24	107
133	25-29	163
183	30-34	204
210	35-39	203
193	40-44	194
157	45-49	148
123	50-54	114
83	55-59	87
54	60-64	68
61	65-69	60
29	70-74	33
14	75-79	23
5	80-84	15
10	85+	7

POPULATION - 1960

SHEET A

CENSUS

TRACT

3

A. COMPARATIVE POPULATION FIGURES

Year	Total	% Change	White	Non-White	% Non-white
1950	5193				
1960	4913	- 5.39	4908	5	.10

B. HOW AND WHERE THE POPULATION LIVES

1. Number of housing units	1871
2. Percent owner occupied	58.47
3. Percent renter occupied	31.80
4. Percent of rooms occupied by 1.1 or more persons per room (overcrowding)	7.99
5. Percent of units listed as follows:	
a. Sound	98.50
b. Deteriorating	1.40
c. Dilapidated	0.10
6. Number of persons in institutions	0
7. Average rent per month	$53.00
8. Average rent as percent of city average	106.00
9. Average value of owner occupied units	$10000.00
10. Average value of owner occupied units as percent of city average	100.00

C. POPULATION CHARACTERISTICS

1. Marital status in percent of persons 14 years of age and over:	
a. Single	18.01
b. Married	71.51
c. Widowed or divorced	10.48
2. Percent of juvenile delinquency among ages 10-17 (1961 projection)	1.83
3. Percent of persons 65 years of age and over	7.98

C. POPULATION CHARACTERISTICS (continued)

SHEET B
CENSUS
TRACT
3

4. *Percent of persons under 18 years old living with both parents	89.11	(88.40)

D. EDUCATION

Years of school completed by persons 25 years old and over:

			*TOTAL (CO. PERCENT)
1. Total persons over 25 years old		2777	
2. Percent completed:	Eighth Grade	21.35	(23.45)
	High School	34.24	(25.55)
	College	7.16	(6.14)
3. Median school year completed		11.8	(10.20)

E. MOBILITY

1. Percent of persons 5 years old and over in same residence as 1955	52.53	(72.60)
2. Percent of persons moved into present housing 1958 to March, 1960	34.93	(29.30)

F. INCOME

1. Number of families in tract	1488	
2. Median family income	$5,383	($5,405)
3. Percent of county median family income	99.59	

G. THE LABOR FORCE

		MALE		FEMALE	
1. Total persons in tract (14 yrs. and over)		1687		2044	
2. Percent in labor force	83.20	(77.2)		34.60	(32.50)
3. Percent unemployed	3.90	(5.60)		5.20	(6.20)

H. EMPLOYMENT

	MALE	FEMALE
1. Number of persons employed	1348	670

2. Percent of persons engaged in following employments:

a. Professional, technical	11.20	(9.42)	16.12	(12.90)
b. Managerial, including farm	11.05	(12.51)	4.47	(3.65)
c. Clerical and kindred workers	10.53	(6.95)	45.07	(29.06)
d. Sales workers	6.90	(8.62)	8.06	(8.80)
e. Craftsmen, foremen	20.40	(20.10)	-	(1.13)
f. Operatives	22.77	(24.00)	8.06	(12.94)
g. Private household workers	-	(.13)	1.80	(6.64)
h. Service workers (not hsld.)	7.12	(6.76)	13.73	(17.11)
i. Laborers	4.15	(5.98)	-	(.60)
j. Not reported	5.86	(5.53)	2.53	(7.19)

*Percent figures are accompanied by the county total percent figures. These are placed in parentheses for immediate comparison.

POPULATION - 1960

SHEET C

CENSUS

TRACT

3



MALE	TOTAL	FEMALE
2333 - 47.48% Med. Age 29.4	4913	2580 - 52.52% Med. Age 32.5

MALE	AGE RANGE	FEMALE
287	0-4	236
205	5-9	166
180	10-14	168
143	15-19	249
224	20-24	265
145	25-29	127
161	30-34	160
150	35-39	184
146	40-44	186
146	45-49	157
146	50-54	164
113	55-59	150
95	60-64	118
84	65-69	88
51	70-74	80
37	75-79	41
16	80-84	28
4	85+	13

POPULATION - 1960

SHEET A

CENSUS TRACT #4

A. COMPARATIVE POPULATION FIGURES

Year	Total	% Change	White	Non-White	% Non-white
1950	3048				
1960	3280	7.61	3279	1	.03

B. HOW AND WHERE THE POPULATION LIVES

1. Number of housing units	1122
2. Percent owner occupied	80.21
3. Percent renter occupied	15.33
4. Percent of rooms occupied by 1.1 or more persons per room (overcrowding)	4.38
5. Percent of units listed as follows:	
a. Sound	98.21
b. Deteriorating	1.52
c. Dilapidated	.27
6. Number of persons in institutions	0
7. Average rent per month	$ 82.00
8. Average rent as percent of city average	164.00
9. Average value of owner occupied units	$16000.00
10. Average value of owner occupied units as percent of city average	160.00

C. POPULATION CHARACTERISTICS

1. Marital status in percent of persons 14 years of age and over:	
a. Single	18.69
b. Married	71.69
c. Widowed or divorced	9.62
2. Percent of juvenile delinquency among ages 10-17 (1961 projection)	1.67
3. Percent of persons 65 years of age and over	12.44

C. POPULATION CHARACTERISTICS (continued)

SHEET B
CENSUS
TRACT
4

4. *Percent of persons under 18 years old living with both parents	95.21	(88.40)

D. EDUCATION

Years of school completed by persons 25 years old and over:

			*TOTAL (CO. PERCENT)
1. Total persons over 25 years old		2056	
2. Percent completed:	Eighth Grade	13.13	(23.45)
	High School	28.16	(25.55)
	College	22.32	(6.14)
3. Median school year completed		12.5	(10.20)

E. MOBILITY

1. Percent of persons 5 years old and over in same residence as 1955	54.41	(72.60)
2. Percent of persons moved into present housing 1958 to March, 1960	24.81	(29.30)

F. INCOME

1. Number of families in tract	958	
2. Median family income	$7,574	($5,405)
3. Percent of county median family income	140.13	

G. THE LABOR FORCE

	MALE		FEMALE	
1. Total persons in tract (14 yrs. and over)	1161		1306	
2. Percent in labor force	84.60	(77.2)	35.50	(34.50)
3. Percent unemployed	2.10	(5.60)	5.20	(6.20)

H. EMPLOYMENT

	MALE		FEMALE	
1. Number of persons employed	961		440	
2. Percent of persons engaged in following employments:				
a. Professional, technical	24.14	(9.42)	30.45	(12.90)
b. Managerial, including farm	20.19	(12.51)	4.77	(3.65)
c. Clerical and kindred workers	4.89	(6.95)	32.27	(29.06)
d. Sales workers	13.63	(8.62)	7.04	(8.80)
e. Craftsmen, foremen	15.30	(20.10)	1.10	(1.13)
f. Operatives	13.84	(24.00)	5.45	(12.94)
g. Private household workers	-	(.13)	3.63	(6.64)
h. Service workers (not hsld)	6.04	(6.76)	13.41	(17.11)
i. Laborers	1.25	(5.98)	-	(.60)
j. Not reported	.73	(5.53)	1.81	(7.19)

*Percent figures are accompanied by the county total percent figures. These are placed in parentheses for immediate comparison.

POPULATION - 1960

SHEET C

CENSUS

TRACT

4



MALE	TOTAL	FEMALE
1572 - 47.92% Med. Age 34.4	3280	1708 - 52.08 Med. Age 38.5

MALE	AGE RANGE	FEMALE
142	0-4	111
145	5-9	152
149	10-14	166
142	15-19	98
69	20-24	58
58	25-29	75
93	30-34	104
128	35-39	130
98	40-44	159
139	45-49	155
140	50-54	143
94	55-59	105
61	60-64	72
46	65-69	74
41	70-74	53
14	75-79	31
6	80-84	15
7	85+	7

POPULATION - 1960

SHEET A

CENSUS TRACT #5

A. COMPARATIVE POPULATION FIGURES

Year	Total	% Change	White	Non-White	% Non-white
1950	2570				
1960	2864	11.44	2864	0	0

B. HOW AND WHERE THE POPULATION LIVES

1. Number of housing units	957
2. Percent owner occupied	88.19
3. Percent renter occupied	10.97
4. Percent of rooms occupied by 1.1 or more persons per room (overcrowding)	2.85
5. Percent of units listed as follows:	
a. Sound	99.58
b. Deteriorating	0.42
c. Dilapidated	0.00
6. Number of persons in institutions	0
7. Average rent per month	$ 86.00
8. Average rent as percent of city average	172.00
9. Average value of owner occupied units	$18500.00
10. Average value of owner occupied units as percent of city average	185.00

C. POPULATION CHARACTERISTICS

1. Marital status in percent of persons 14 years of age and over:	
a. Single	19.47
b. Married	71.21
c. Widowed or divorced	9.32
2. Percent of juvenile delinquency among ages 10-17 (1961 projection)	0.45
3. Percent of persons 65 years of age and over	11.45

C. POPULATION CHARACTERISTICS (Continued)

SHEET B
CENSUS
TRACT
5

4. *Percent of persons under 18 years old living with both parents	95.10	(88.40)

D. EDUCATION

Years of school completed by persons 25 years old and over:

			*TOTAL (Co. PERCENT)
1. Total persons over 25 years old		1854	
2. Percent completed:	Eighth Grade	10.19	(23.45)
	High School	30.10	(25.55)
	College	20.44	(6.14)
3. Median school year completed		12.6	(10.20)

E. MOBILITY

1. Percent of persons 5 years old and over in same residence as 1955	68.50	(72.60)
2. Percent of persons moved into present housing 1958 to March, 1960	17.91	(29.30)

F. INCOME

1. Number of families in tract	823	
2. Median family income	$9,414	($5,405)
3. Percent of county median family income	174.17	

G. THE LABOR FORCE

	MALE		FEMALE	
1. Total persons in tract (14 yrs. and over)	959		1250	
2. Percent in labor force	80.40	(77.2)	32.60	(32.50)
3. Percent unemployed	.90	(5.60)	1.20	(6.20)

H. EMPLOYMENT

	MALE		FEMALE	
1. Number of persons employed	764		403	
2. Percent of persons engaged in following employments:				
a. Professional, technical	20.55	(9.42)	38.46	(12.90)
b. Managerial, including farm	28.27	(12.51)	7.44	(3.65)
c. Clerical and kindred workers	8.12	(6.95)	32.51	(29.06)
d. Sales workers	22.51	(8.62)	5.71	(8.80)
e. Craftsmen, foremen	6.94	(20.10)	.99	(1.13)
f. Operatives	4.97	(24.00)	1.98	(12.94)
g. Private household workers	-	(.13)	4.47	(6.64)
h. Service workers (not hsld.)	4.97	(6.76)	6.95	(17.11)
i. Laborers	1.96	(5.98)	-	(.60)
j. Not reported	1.70	(5.53)	1.98	(7.19)

*Percent figures are accompanied by the county total percent figures. These are placed in parentheses for immediate comparison.

POPULATION - 1960

SHEET C

CENSUS

TRACT

5



MALE	TOTAL	FEMALE
1338 - 46.72% Med. Age 39.9	2864	1526 - 53.28% Med. Age 41.4

MALE	AGE RANGE	FEMALE
79	0-4	73
137	5-9	128
144	10-14	145
108	15-19	101
34	20-24	47
27	25-29	29
42	30-34	76
100	35-39	132
104	40-44	113
109	45-49	136
146	50-54	167
102	55-59	98
74	60-64	85
56	65-69	77
46	70-74	56
17	75-79	33
7	80-84	17
6	85+	13

POPULATION - 1960

SHEET A

CENSUS TRACT #6

A. COMPARATIVE POPULATION FIGURES

Year	Total	%Change	White	Non-white	% Non-white
1950	2487				
1960	2563	3.15	2561	2	.07

B. HOW AND WHERE THE POPULATION LIVES

1. Number of housing units	859
2. Percent owner occupied	79.28
3. Percent renter occupied	17.81
4. Percent of rooms occupied by 1.1 or more persons per room (overcrowding)	5.15
5. Percent of units listed as follows:	
a. Sound	94.64
b. Deteriorating	5.24
c. Dilapidated	0.12
6. Number of persons in institutions	0
7. Average rent per month	$ 78.00
8. Average rent as percent of city average	156.00
9. Average value of owner occupied units	$16500.00
10. Average value of owner occupied units as percent of city average	165.00

C. POPULATION CHARACTERISTICS

1. Marital status in percent of persons 14 years of age and over:	
a. Single	21.18
b. Married	68.62
c. Widowed or divorced	10.20
2. Percent of juvenile delinquency among ages 10-17 (1961 projection)	1.59
3. Percent of persons 65 years of age and over	13.81

C. POPULATION CHARACTERISTICS (continued)

SHEET B
CENSUS
TRACT
6

4. *Percent of persons under 18 years old living with both parents — 93.94 (88.40)

D. EDUCATION

Years of school completed by persons 25 years old and over:

			*TOTAL (CO. PERCENT)
1.	Total persons over 25 years old	1661	
2.	Percent completed: Eighth Grade	14.57	(23.45)
	High School	26.31	(25.55)
	College	13.25	(6.14)
3.	Median school year completed	12.2	(10.20)

E. MOBILITY

1.	Percent of persons 5 years old and over in same residence as 1955	65.56	(72.60)
2.	Percent of persons moved into present housing 1958 to March, 1960	15.47	(29.30)

F. INCOME

1.	Number of families in tract	749	
2.	Median family income	$8,155	($5,405)
3.	Percent of county median family income		150.88

G. THE LABOR FORCE

			MALE		FEMALE	
1.	Total persons in tract (14 yrs. and over)		912		1099	
2.	Percent in labor force	75.00		(77.2)	26.60	(32.50)
3.	Percent unemployed	1.30		(5.60)	1.40	(6.20)

H. EMPLOYMENT

		MALE	FEMALE
1.	Number of persons employed	675	288

2. Percent of persons engaged in following employments:

a.	Professional, technical	22.96	(9.42)	27.08	(12.90)
b.	Managerial, including farm	28.44	(12.51)	9.38	(3.65)
c.	Clerical and kindred workers	7.11	(6.95)	30.56	(29.06)
d.	Sales workers	15.85	(8.62)	10.76	(8.80)
e.	Craftsmen, foremen	8.30	(20.10)	-	(1.13)
f.	Operatives	9.33	(24.00)	2.78	(12.94)
g.	Private household workers	-	(.13)	3.82	(6.64)
h.	Service workers (not hsld.)	2.37	(6.76)	6.94	(17.11)
i.	Laborers	.74	(5.98)	-	(.60)
j.	Not reported	4.89	(5.53)	8.68	(7.19)

*Percent figures are accompanied by the county total percent figures. These are placed in parentheses for immediate comparison.

POPULATION - 1960

SHEET C

CENSUS

TRACT

6

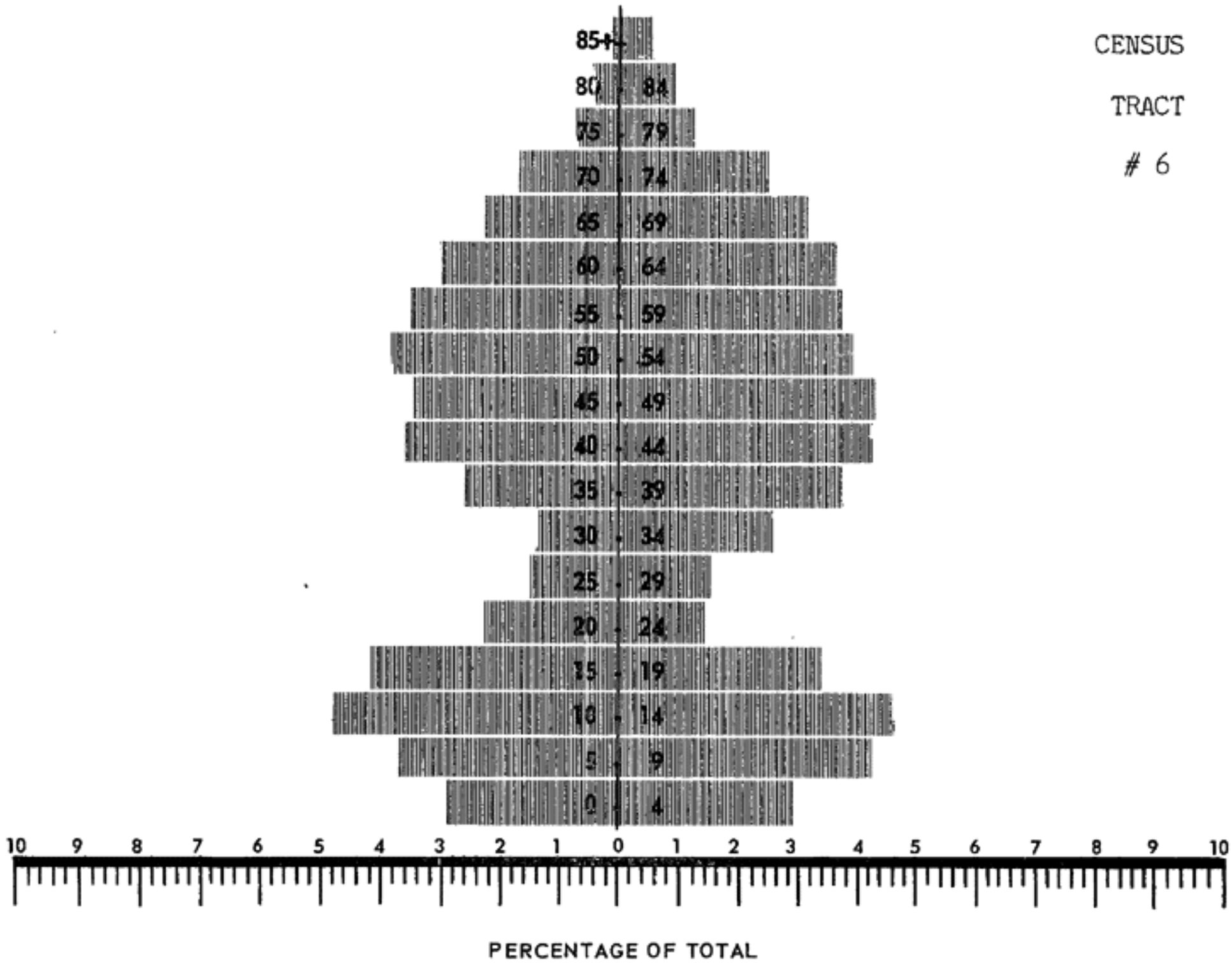

MALE	TOTAL	FEMALE
1206 - 47.06% Med. Age 39.3	2563	1357 - 52.94% Med. Age 42.1

MALE	AGE RANGE	FEMALE
75	0-4	75
97	5-9	112
125	10-14	118
110	15-19	88
59	20-24	38
41	25-29	41
38	30-34	65
68	35-39	95
94	40-44	110
91	45-49	111
99	50-54	100
91	55-59	97
78	60-64	93
61	65-69	82
45	70-74	63
20	75-79	32
11	80-84	24
3	85+	13

POPULATION - 1960

SHEET A

CENSUS

TRACT

#7

A. COMPARATIVE POPULATION FIGURES

Year	Total	% Change	White	Non-White	%Non-white
1950	4137				
1960	3459	-16.39	3368	91	2.63

B. HOW AND WHERE THE POPULATION LIVES

1. Number of housing units	1147
2. Percent owner occupied	64.69
3. Percent renter occupied	28.16
4. Percent of rooms occupied by 1.1 or more persons per room(overcrowding)	10.80
5. Percent of units listed as follows:	
a. Sound	88.75
b. Deteriorating	10.29
c. Dilapidated	0.96
6. Number of persons in institutions	109
7. Average rent per month	$ 62.00
8. Average rent as percent of city average	124.00
9. Average value of owner occupied units	$9500.00
10. Average value of owner occupied units as percent of city average	95.00

C. POPULATION CHARACTERISTICS

1. Marital status in percent of persons 14 years of age and over:	
a. Single	24.42
b. Married	61.49
c. Widowed or divorced	14.09
2. Percent of juvenile delinquency among ages 10-17 (1961 projection)	3.73
3. Percent of persons 65 years of age and over	18.67

C. POPULATION CHARACTERISTICS (continued)

SHEET B
CENSUS
TRACT
#7

4. *Percent of persons under 18 years old living with both parents	87.63	(88.40)

D. EDUCATION

Years of school completed by persons 25 years old and over:

			*TOTAL (CO. PERCENT)
1. Total persons over 25 years old		2153	
2. Percent completed:	Eighth Grade	23.08	(23.45)
	High School	24.25	(25.55)
	College	7.11	(6.14)
3. Median school year completed		10.6	(10.20)

E. MOBILITY

1. Percent of persons 5 years old and over in same residence as 1955	52.33	(72.60)
2. Percent of persons moved into present housing 1958 to March, 1960	30.23	(29.30)

F. INCOME

1. Number of families in tract	901	
2. Median family income	$5,222	($5,405)
3. Percent of county median family income	96.61	

G. THE LABOR FORCE

		MALE		FEMALE	
1. Total persons in tract (14 yrs. and over)		1177		1448	
2. Percent in labor force	72.00		(77.2)	35.30	(32.50)
3. Percent unemployed	4.10		(5.60)	2.30	(6.20)

H. EMPLOYMENT

	MALE	FEMALE
1. Number of persons employed	813	499

2. Percent of persons engaged in following employments:

a. Professional, technical	9.59	(9.42)	16.03	(12.90)
b. Managerial, including farm	11.31	(12.51)	.80	(3.65)
c. Clerical and kindred workers	7.50	(6.95)	32.46	(29.06)
d. Sales workers	16.24	(8.62)	10.02	(8.80)
e. Craftsmen, foremen	16.24	(20.10)	1.60	(1.13)
f. Operatives	20.66	(24.00)	7.81	(12.94)
g. Private household workers	-	(.13)	7.81	(6.64)
h. Service workers (not hsld.)	5.29	(6.76)	16.23	(17.11)
i. Laborers	4.80	(5.98)	-	(.60)
j. Not reported	8.36	(5.53)	7.21	(7.19)

*Percent figures are accompanied by the county total percent figures. These are placed in parentheses for immediate comparison.

POPULATION - 1960

SHEET C

CENSUS

TRACT

7



MALE	TOTAL	FEMALE
1617 - 46.47% Med. Age 34.8	3459	1842 - 53.53% Med. Age 40.8

MALE	AGE RANGE	FEMALE
144	0-5	124
153	5-9	149
172	10-14	143
121	15-19	128
77	20-24	78
75	25-29	79
69	30-34	82
89	35-39	119
87	40-44	123
128	45-49	125
94	50-54	129
108	55-59	124
72	60-64	121
79	65-69	95
66	70-74	101
45	75-79	58
20	80-84	35
18	85+	29

POPULATION - 1960

SHEET A

CENSUS TRACT # 8

A. COMPARATIVE POPULATION FIGURES

Year	Total	% Change	White	Non-White	%Non-white
1950	3763				
1960	4177	11.10	4176	1	.02

B. HOW AND WHERE THE POPULATION LIVES

1. Number of housing units	1392
2. Percent owner occupied	76.36
3. Percent renter occupied	19.61
4. Percent of rooms occupied by 1.1 or more persons per room (overcrowding)	9.36
5. Percent of units listed as follows:	
a. Sound	95.54
b. Deteriorating	4.31
c. Dilapidated	0.15
6. Number of persons in institutions	0
7. Average rent per month	$ 70.00
8. Average rent as percent of city average	140.00
9. Average value of owner occupied units	$10000.00
10. Average value of owner occupied units as percent of city average	100.00

C. POPULATION CHARACTERISTICS

1. Marital status in percent of persons 14 years of age and over:	
a. Single	16.78
b. Married	72.54
c. Widowed or divorced	10.68
2. Percent of juvenile delinquency among ages 10-17 (1961 projection)	0.35
3. Percent of persons 65 years of age and over	8.47

C. POPULATION CHARACTERISTICS (continued)

SHEET B
CENSUS
TRACT
8

4. *Percent of persons under 18 years old living with both parents	90.67	(88.40)

D. EDUCATION

Years of school completed by persons 25 years old and over:

			*TOTAL (CO. PERCENT)
1. Total persons over 25 years old		2436	
2. Percent completed:	Eighth Grade	19.00	(23.45)
	High School	28.69	(25.55)
	College	5.83	(6.14)
3. Median school year completed		11.2	(10.20)

E. MOBILITY

1. Percent of persons 5 years old and over in same residence as 1955	56.75	(72.60)
2. Percent of persons moved into present housing 1958 to March, 1960	22.46	(29.30)

F. INCOME

1. Number of families in tract	1195	
2. Median family income	$6,093	($5,405)
3. Percent of county median family income	112.73	

G. THE LABOR FORCE

	MALE		FEMALE	
1. Total persons in tract (14 yrs. and over)	1389		1615	
2. Percent in labor force	84.10	(77.2)	35.60	(32.50)
3. Percent unemployed	2.70	(5.60)	5.00	(6.20)

H. EMPLOYMENT

	MALE		FEMALE	
1. Number of persons employed	1136		546	
2. Percent of persons engaged in following employments:				
a. Professional, technical	10.39	(9.42)	15.02	(12.90)
b. Managerial, including farm	15.40	(12.51)	7.69	(3.65)
c. Clerical and kindred workers	9.33	(6.95)	32.78	(29.06)
d. Sales workers	14.08	(8.62)	11.36	(8.80)
e. Craftsmen, foremen	15.14	(20.10)	.73	(1.13)
f. Operatives	18.49	(24.00)	8.60	(12.94)
g. Private household workers	-	(.13)	3.48	(6.64)
h. Service workers (not hsld.)	8.80	(6.76)	12.27	(17.11)
i. Laborers	4.49	(5.98)	2.01	(.60)
j. Not reported	3.87	(5.53)	6.04	(7.19)

*Percent figures are accompanied by the county total percent figures. These are placed in parentheses for immediate comparison.

POPULATION - 1960

SHEET C

CENSUS

TRACT

8



MALE	TOTAL	FEMALE
1979 - 47.64% Med. Age 30.9	4177	2198 - 52.36% Med. Age 33.9

MALE	AGE RANGE	FEMALE
214	0-4	215
224	5-9	197
190	10-14	205
136	15-19	141
101	20-24	122
101	25-29	104
133	30-34	147
142	35-39	191
134	40-44	165
158	45-49	164
123	50-54	145
104	55-59	102
73	60-64	92
65	65-69	82
41	70-74	51
18	75-79	41
16	80-84	23
6	85+	11

POPULATION - 1960

SHEET A

CENSUS TRACT # 9

A. COMPARATIVE POPULATION FIGURES

Year	Total	% Change	White	Non-White	% Non-white
1950	3147				
1960	7208	129.26	7204	4	.06

B. HOW AND WHERE THE POPULATION LIVES

1. Number of housing units	2086
2. Percent owner occupied	73.01
3. Percent renter occupied	21.14
4. Percent of rooms occupied by 1.1 or more persons per room (overcrowding)	12.30
5. Percent of units listed as follows:	
a. Sound	97.41
b. Deteriorating	2.30
c. Dilapidated	.29
6. Number of persons in institutions	0
7. Average rent per month	$ 67.00
8. Average rent as percent of city average	134.00
9. Average value of owner occupied units	$10500.00
10. Average value of owner occupied units as percent of city average	105.00

C. POPULATION CHARACTERISTICS

1. Marital status in percent of persons 14 years of age and over:	
a. Single	12.88
b. Married	80.24
c. Widowed or divorced	6.88
2. Percent of juvenile delinquency among ages 10-17 (1961 projection)	1.08
3. Percent of persons 65 years of age and over	2.93

C. POPULATION CHARACTERISTICS (continued)

SHEET B
CENSUS
TRACT
9

4. *Percent of persons under 18 years old living with both parents	93.29	(88.40)

D. EDUCATION

Years of school completed by persons 25 years old and over:

			*TOTAL (CO. PERCENT)
1. Total persons over 25 years old		3629	
2. Percent completed:	Eighth Grade	14.19	(23.45)
	High School	40.42	(25.55)
	College	12.65	(6.14)
3. Median school year completed		12.3	(10.20)

E. MOBILITY

1. Percent of persons 5 years old and over in same residence as 1955	40.55	(72.60)
2. Percent of persons moved into present housing 1958 to March, 1960	33.32	(29.30)

F. INCOME

1. Number of families in tract	1843	
2. Median family income	$6,340	($5,405)
3. Percent of county median family income	117.30	

G. THE LABOR FORCE

		MALE		FEMALE	
1. Total persons in tract (14 yrs. and over)		2106		2317	
2. Percent in labor force	87.10	(77.2)		30.90	(32.50)
3. Percent unemployed	3.20	(5.60)		2.40	(6.20)

H. EMPLOYMENT

	MALE	FEMALE
1. Number of persons employed	1771	698

2. Percent of persons engaged in following employments:

a. Professional, technical	15.19	(9.42)	17.62	(12.90)
b. Managerial, including farm	14.17	(12.51)	3.00	(3.65)
c. Clerical and kindred workers	7.79	(6.95)	37.54	(29.06)
d. Sales workers	14.17	(8.62)	11.89	(8.80)
e. Craftsmen, foremen	19.71	(20.10)	1.86	(1.13)
f. Operatives	13.95	(24.00)	9.74	(12.94)
g. Private household workers	-	(.13)	1.15	(6.64)
h. Service workers (not hsld.)	6.10	(6.76)	12.61	(17.11)
i. Laborers	4.63	(5.98)	-	(.60)
j. Not reported	4.29	(5.53)	4.58	(7.19)

*Percent figures are accompanied by the county total percent figures. These are placed in parentheses for immediate comparison.

POPULATION - 1960

SHEET C

CENSUS

TRACT

9



MALE	TOTAL	FEMALE
3517 - 48.79% Med. Age 24.4	7208	3691 - 51.21% Med. Age 25.6

MALE	AGE RANGE	FEMALE
589	0-4	564
493	5-9	517
377	10-14	335
175	15-19	185
140	20-24	203
276	25-29	372
382	30-34	386
336	35-39	345
234	40-44	194
155	45-49	166
118	54-59	119
104	60-64	102
67	65-69	63
33	70-74	53
18	75-79	44
13	80-84	22
6	85+	11

POPULATION - 1960

SHEET A

CENSUS TRACT #10

A. COMPARATIVE POPULATION FIGURES

Year	Total	% Change	White	Non-White	% Non-white
1950	3712				
1960	5262	41.78	4959	303	5.76

B. HOW AND WHERE THE POPULATION LIVES

1. Number of housing units	1614
2. Percent owner occupied	63.57
3. Percent renter occupied	26.64
4. Percent of rooms occupied by 1.1 or more persons per room (overcrowding)	19.64
5. Percent of units listed as follows:	
a. Sound	79.05
b. Deteriorating	10.29
c. Dilapidated	10.66
6. Number of persons in institutions	0
7. Average rent per month	$ 49.00
8. Average rent as percent of city average	98.00
9. Average value of owner occupied units	$ 7000.00
10. Average value of owner occupied units as percent of city average	70.00

C. POPULATION CHARACTERISTICS

1. Marital status in percent of persons 14 years of age and over:	
a. Single	14.56
b. Married	76.98
c. Widowed or divorced	8.46
2. Percent of juvenile delinquency among ages 10-17 (1961 projection)	2.38
3. Percent of persons 65 years of age and over	4.37

C. POPULATION CHARACTERISTICS (continued)

SHEET B
CENSUS
TRACT
10

4. *Percent of persons under 18 years old living with both parents	88.26	(88.40)

D. EDUCATION

Years of school completed by persons 25 years old and over:

			*TOTAL (CO. PERCENT)
1. Total persons over 25 years old		2525	
2. Percent completed:	Eighth Grade	21.50	(23.45)
	High School	27.45	(25.55)
	College	2.46	(6.14)
3. Median school year completed		9.6	(10.20)

E. MOBILITY

1. Percent of persons 5 years old and over in same residence as 1955	52.70	(72.60)
2. Percent of persons moved into present housing 1958 to March, 1960	33.10	(29.30)

F. INCOME

1. Number of families in tract	1328	
2. Median family income	$4,797	($5,405)
3. Percent of county median family income	88.75	

G. THE LABOR FORCE

		MALE		FEMALE	
1. Total persons in tract (14 yrs. and over)		1566		1709	
2. Percent in labor force	82.70		(77.2)	31.50	(32.50)
3. Percent unemployed	6.40		(5.60)	6.10	(6.20)

H. EMPLOYMENT

	MALE	FEMALE
1. Number of persons employed	1208	506

2. Percent of persons engaged in following employments:

a. Professional, technical	6.04	(9.42)	6.92	(12.90)
b. Managerial, including farm	5.38	(12.51)	.79	(3.65)
c. Clerical and kindred workers	3.48	(6.95)	31.23	(29.06)
d. Sales workers	7.12	(8.62)	7.70	(8.80)
e. Craftsmen, foremen	25.75	(20.10)	.79	(1.13)
f. Operatives	34.69	(24.00)	15.61	(12.94)
g. Private household workers	.30	(.13)	11.07	(6.64)
h. Service workers (not hsld.)	5.63	(6.76)	20.55	(17.11)
i. Laborers	6.87	(5.98)	-	(.60)
j. Not reported	4.72	(5.53)	5.34	(7.19)

*Percent figures are accompanied by the county total percent figures. These are placed in parentheses for immediate comparison.

POPULATION - 1960

SHEET C

CENSUS

TRACT

10



MALE	TOTAL	FEMALE
2588 - 49.18% Med. Age 22.7	5262	2674 - 50.82% Med. Age 23.8

MALE	AGE RANGE	FEMALE
430	0-4	399
369	5-9	343
258	10-14	254
151	15-19	165
158	20-24	233
209	25-29	200
210	30-34	215
203	35-39	202
140	40-44	164
119	45-49	128
95	54-59	104
74	60-64	87
64	65-69	58
51	70-74	42
25	75-79	42
17	80-84	23
8	85+	10

POPULATION - 1960

SHEET A

CENSUS TRACT #11

A. COMPARATIVE POPULATION FIGURES

Year	Total	% Change	White	Non-White	%Non-white
1950	4458				
1960	4548	2.02	3674	874	19.28

B. HOW AND WHERE THE POPULATION LIVES

1. Number of housing units	1576
2. Percent owner occupied	52.35
3. Percent renter occupied	38.77
4. Percent of rooms occupied by 1.1 or more persons per room (overcrowding)	15.36
5. Percent of units listed as follows:	
a. Sound	78.74
b. Deteriorating	18.40
c. Dilapidated	2.86
6. Number of persons in institutions	0
7. Average rent per month	$ 47.00
8. Average rent as percent of city average	94.00
9. Average value of owner occupied units	$7000.00
10. Average value of owner occupied units as percent of city average	70.00

C. POPULATION CHARACTERISTICS

1. Marital status in percent of persons 14 years of age and over:	
a. Single	19.33
b. Married	64.66
c. Widowed or divorced	16.01
2. Percent of juvenile delinquency among ages 10-17 (1961 projection)	3.72
3. Percent of persons 65 years of age and over	10.77

C. POPULATION CHARACTERISTICS (continued)

SHEET B
CENSUS
TRACT
11

4. *Percent of persons under 18 years old living with both parents	71.23	(88.40)

D. EDUCATION

Years of school completed by persons 25 years old and over:

			*TOTAL (CO. PERCENT)
1. Total persons over 25 years old		24.76	
2. Percent completed:	Eighth Grade	23.83	(23.45)
	High School	24.96	(25.55)
	College	3.72	(6.14)
3. Median school year completed		9.4	(10.20)

E. MOBILITY

1. Percent of persons 5 years old and over in same residence as 1955	52.93	(72.60)
2. Percent of persons moved into present housing 1958 to March, 1960	30.93	(29.30)

F. INCOME

1. Number of families in tract	1197	
2. Median family income	$4,301	($5,405)
3. Percent of county median family income	79.57	

G. THE LABOR FORCE

		MALE		FEMALE	
1. Total persons in tract (14 yrs. and over)		1396		1702	
2. Percent in labor force	75.10		(77.2)	37.20	(32.50)
3. Percent unemployed	8.10		(5.60)	4.70	(6.20)

H. EMPLOYMENT

		MALE		FEMALE	
1. Number of persons employed		963		603	
2. Percent of persons engaged in following employments:					
a. Professional, technical	4.47		(9.42)	7.46	(12.90)
b. Managerial, including farm	9.76		(12.51)	1.99	(3.65)
c. Clerical and kindred workers	3.63		(6.95)	29.02	(29.06)
d. Sales workers	7.17		(8.62)	8.79	(8.80)
e. Craftsmen, foremen	17.55		(20.10)	.83	(1.13)
f. Operatives	27.21		(24.00)	14.26	(12.94)
g. Private household workers	.72		(.13)	11.28	(6.64)
h. Service workers (not hsld.)	15.68		(6.76)	16.92	(17.11)
i. Laborers	7.89		(5.98)	1.16	(.60)
j. Not reported	5.92		(5.53)	8.29	(7.19)

*Percent figures are accompanied by the county total percent figures. These are placed in parentheses for immediate comparison.

POPULATION - 1960

SHEET C

CENSUS

TRACT

11

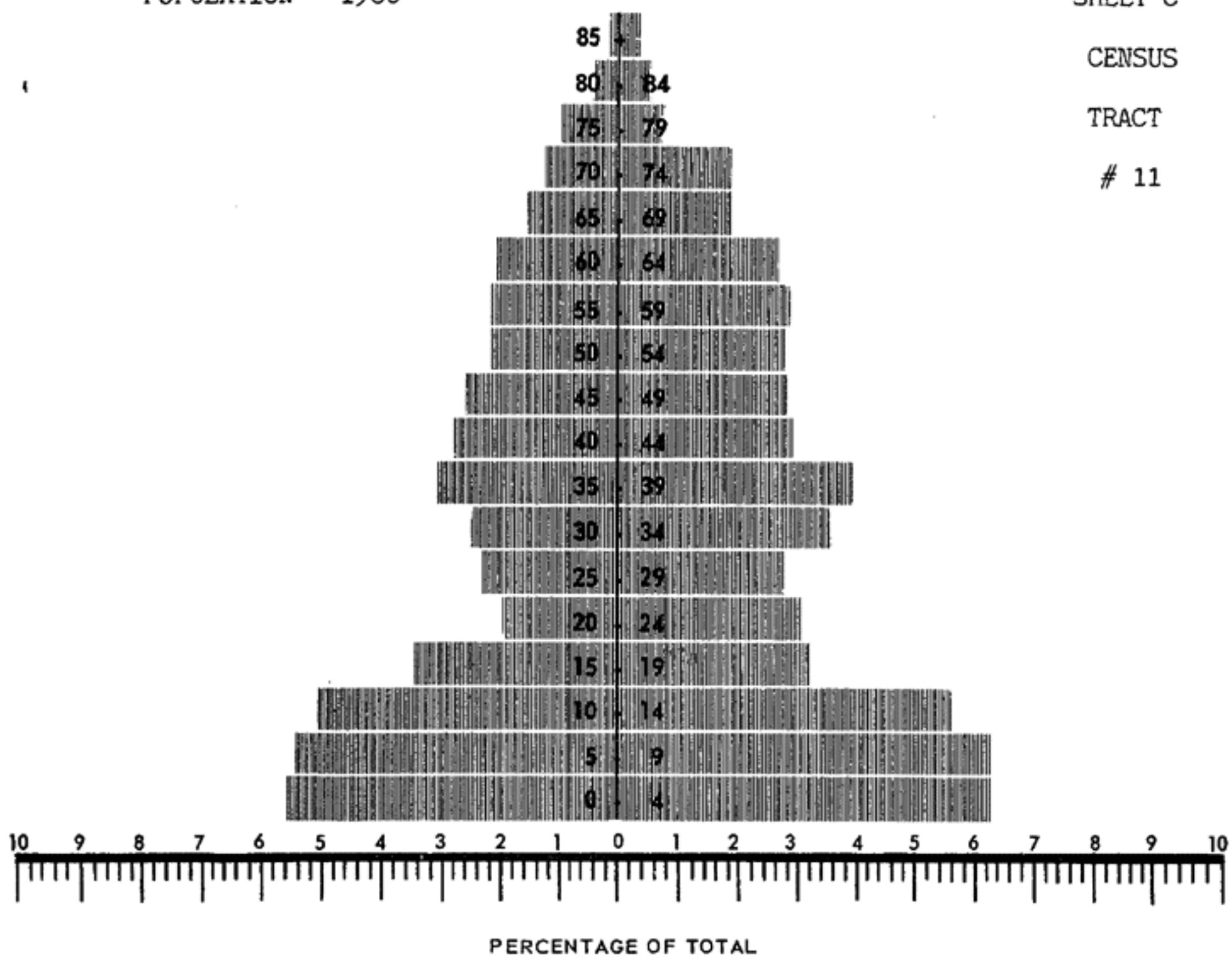

MALE	TOTAL	FEMALE
2096 - 46.20% Med. Age 27.8	4548	2452 - 53.80% Med. Age 30.9

MALE	AGE RANGE	FEMALE
255	0-4	286
251	5-9	288
233	10-14	207
158	15-19	146
92	20-24	139
107	25-29	129
113	30-34	165
140	35-39	177
129	40-44	133
120	45-49	127
99	50-54	122
98	55-59	128
97	60-64	119
71	65-69	84
59	70-74	83
45	75-79	64
18	80-84	34
11	85+	21

POPULATION - 1960

SHEET A

CENSUS TRACT # 12

A. COMPARATIVE POPULATION FIGURES

Year	Total	% Change	White	Non-White	% Non-white
1950	4395				
1960	3490	-20.59	3458	32	.92

B. HOW AND WHERE THE POPULATION LIVES

1. Number of housing units	1366
2. Percent owner occupied	51.54
3. Percent renter occupied	39.82
4. Percent of rooms occupied by 1.1 or more persons per room (overcrowding)	8.09
5. Percent of units listed as follows:	
a. Sound	86.74
b. Deteriorating	12.08
c. Dilapidated	1.18
6. Number of persons in institutions	0
7. Average rent per month	$ 58.00
8. Average rent as percent of city average	116.00
9. Average value of owner occupied units	$7500.00
10. Average value of owner occupied units as percent of city average	75.00

C. POPULATION CHARACTERISTICS

1. Marital status in percent of persons 14 years of age and over:	
a. Single	18.59
b. Married	64.96
c. Widowed or divorced	16.45
2. Percent of juvenile delinquency among ages 10-17 (1961 projection)	2.00
3. Percent of persons 65 years of age and over	13.67

C. POPULATION CHARACTERISTICS (continued)

SHEET B
CENSUS
TRACT
12

4. *Percent of persons under 18 years old living with both parents — 83.30 (88.40)

D. EDUCATION

Years of school completed by persons 25 years old and over:

			*TOTAL (CO. PERCENT)
1.	Total persons over 25 years old	2212	
2.	Percent completed: Eighth Grade	25.50	(23.45)
	High School	26.04	(25.55)
	College	5.42	(6.14)
3.	Median school year completed	10.5	(10.20)

E. MOBILITY

1.	Percent of persons 5 years old and over in same residence as 1955	50.94	(72.60)
2.	Percent of persons moved into present housing 1958 to March, 1960	34.21	(29.30)

F. INCOME

1.	Number of families in tract	990	
2.	Median family income	$4,713	($5,405)
3.	Percent of county median family income	87.20	

G. THE LABOR FORCE

			MALE		FEMALE	
1.	Total persons in tract (14 yrs. and over)		1173		1543	
2.	Percent in labor force	76.00		(77.2)	37.30	(32.50)
3.	Percent unemployed	9.70		(5.60)	8.30	(6.20)

H. EMPLOYMENT

			MALE		FEMALE	
1.	Number of persons employed		805		527	
2.	Percent of persons engaged in following employments:					
a.	Professional, technical	8.16		(9.42)	14.04	(12.90)
b.	Managerial, including farm	9.57		(12.51)	4.55	(3.65)
c.	Clerical and kindred workers	8.32		(6.95)	29.03	(29.06)
d.	Sales workers	10.56		(8.62)	10.63	(8.80)
e.	Craftsmen, foremen	22.36		(20.10)	.76	(1.13)
f.	Operatives	25.22		(24.00)	9.87	(12.94)
g.	Private household workers	..		(.13)	5.31	(6.64)
h.	Service workers (not hsld.)	5.09		(6.76)	14.23	(17.11)
i.	Laborers	5.22		(5.98)	1.71	(.60)
j.	Not reported	5.47		(5.53)	9.87	(7.19)

*Percent figures are accompanied by the county total percent figures. These are placed in parentheses for immediate comparison.

POPULATION - 1960

SHEET C

CENSUS

TRACT

12

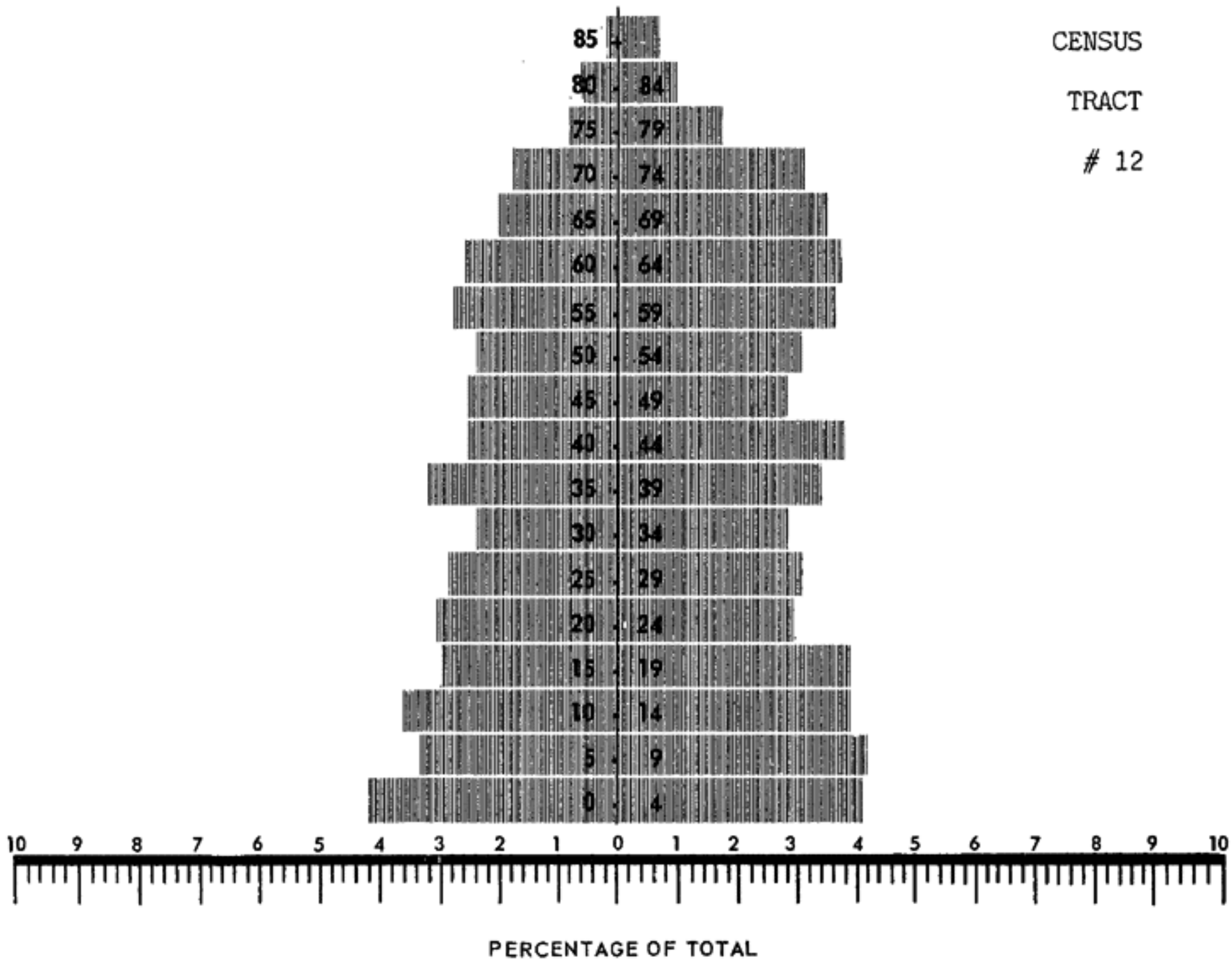

MALE	TOTAL	FEMALE
1545 - 44.3% Med. Age 34.0	3490	1945 - 55.7% Med. Age 39.0

MALE	AGE RANGE	FEMALE
145	0-4	145
120	5-9	147
127	10-14	136
104	15-19	136
107	20-24	106
101	25-29	109
85	30-34	99
110	35-39	118
89	40-44	133
89	45-49	99
84	50-54	107
99	55-59	127
92	60-64	129
74	65-69	122
63	70-74	107
29	75-79	61
20	80-84	36
7	85+	24

POPULATION - 1960

SHEET A

CENSUS TRACT #13

A. COMPARATIVE POPULATION FIGURES

Year	Total	% Change	White	Non-White	%Non-white
1950	4839				
1960	3787	-21.74	3697	90	2.38

B. HOW AND WHERE THE POPULATION LIVES

1. Number of housing units	1672
2. Percent owner occupied	42.82
3. Percent renter occupied	45.45
4. Percent of rooms occupied by 1.1 or more persons per room (overcrowding)	7.79
5. Percent of units listed as follows:	
a. Sound	80.38
b. Deteriorating	18.42
c. Dilapidated	1.20
6. Number of persons in institutions	0
7. Average rent per month	$ 58.00
8. Average rent as percent of city average	116.00
9. Average value of owner occupied units	$8000.00
10. Average value of owner occupied units as percent of city average	80.00

C. POPULATION CHARACTERISTICS

1. Marital status in percent of persons 14 years of age and over:	
a. Single	21.13
b. Married	59.57
c. Widowed or divorced	19.30
2. Percent of juvenile delinquency among ages 10-17 (1961 projection)	2.97
3. Percent of persons 65 years of age and over	12.91

C. POPULATION CHARACTERISTICS (continued)

SHEET B
CENSUS
TRACT
13

4. *Percent of persons under 18 years old living with both parents	87.20	(88.40)

D. EDUCATION

Years of school completed by persons 25 years old and over:

			*TOTAL (CO. PERCENT)
1. Total persons over 25 years old		2444	
2. Percent completed:	Eighth Grade	26.84	(23.45)
	High School	22.95	(25.55)
	College	6.51	(6.14)
3. Median school year completed		10.6	(10.20)

E. MOBILITY

1. Percent of persons 5 years old and over in same residence as 1955	45.00	(72.60)
2. Percent of persons moved into present housing 1958 to March, 1960	36.86	(29.30)

F. INCOME

1. Number of families in tract	1027	
2. Median family income	$4,703	($5,405)
3. Percent of county median family income	87.01	

G. THE LABOR FORCE

		MALE		FEMALE	
1. Total persons in tract (14 yrs. and over)		1290		1752	
2. Percent in labor force	73.90		(77.2)	42.80	(32.50)
3. Percent unemployed	6.40		(5.60)	2.70	(6.20)

H. EMPLOYMENT

	MALE	FEMALE
1. Number of persons employed	892	730

2. Percent of persons engaged in following employments:

a. Professional, technical	6.83	(9.42)	12.47	(12.90)
b. Managerial, including farm	12.89	(12.51)	3.97	(3.65)
c. Clerical and kindred workers	10.65	(6.95)	28.68	(29.06)
d. Sales workers	13.79	(8.62)	7.12	(8.80)
e. Craftsmen, foremen	13.00	(20.10)	-	(1.13)
f. Operatives	18.83	(24.00)	10.00	(12.94)
g. Private household workers	.45	(.13)	2.88	(6.64)
h. Service workers (not hsld.)	7.17	(6.76)	19.45	(17.11)
i. Laborers	3.92	(5.98)	.96	(.60)
j. Not reported	12.44	(5.53)	14.52	(7.19)

*Percent figures are accompanied by the county total percent figures. These are placed in parentheses for immediate comparison.

POPULATION - 1960

SHEET C

CENSUS

TRACT

13

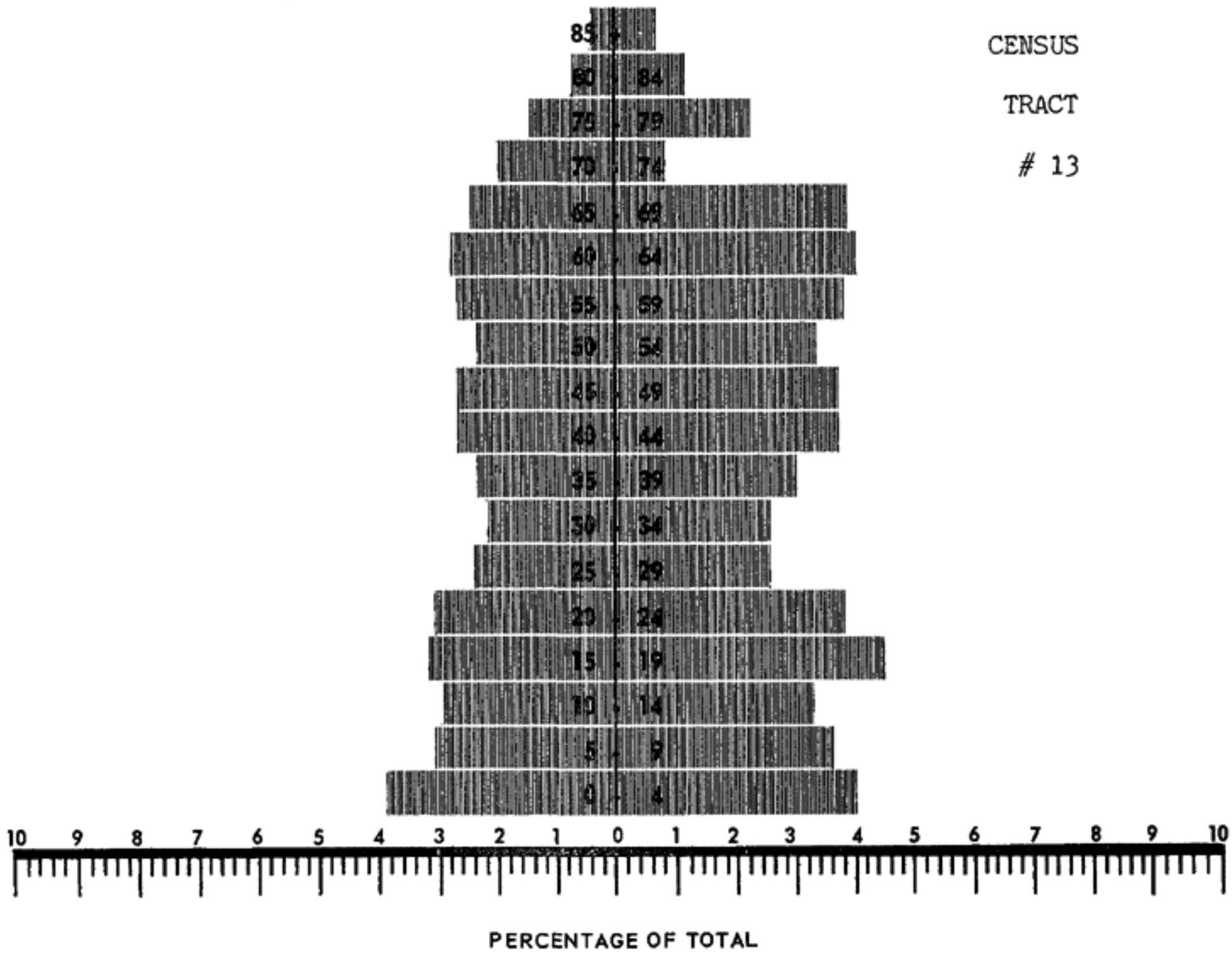

MALE	TOTAL	FEMALE
1647 - 43.51% Med. Age 37.1	3787	2140 - 56.49% Med. Age 41.7%

MALE	AGE RANGE	FEMALE
147	0-4	149
116	5-9	135
113	10-14	125
120	15-19	168
117	20-24	142
90	25-29	95
83	30-34	94
89	35-39	114
103	40-44	139
104	45-49	140
90	50-54	124
102	55-59	142
107	60-64	150
95	65-69	144
76	70-74	30
56	75-79	82
25	80-84	41
14	85+	26

POPULATION - 1960

SHEET A

CENSUS TRACT #14

A. COMPARATIVE POPULATION FIGURES

Year	Total	% Change	White	Non-White	% Non-white
1950	2997				
1960	2569	-14.28	1766	803	31.26

B. HOW AND WHERE THE POPULATION LIVES

1. Number of housing units	915
2. Percent owner occupied	57.92
3. Percent renter occupied	31.80
4. Percent of rooms occupied by 1.1 or more persons per room (overcrowding)	10.48
5. Percent of units listed as follows:	
a. Sound	68.42
b. Deteriorating	28.74
c. Dilapidated	2.84
6. Number of persons in institutions	0
7. Average rent per month	$ 48.00
8. Average rent as percent of city average	96.00
9. Average value of owner occupied units	$ 8000.00
10. Average value of owner occupied units as percent of city average	80.00

C. POPULATION CHARACTERISTICS

1. Marital status in percent of persons 14 years of age and over:	
a. Single	21.57
b. Married	62.92
c. Widowed or divorced	15.51
2. Percent of juvenile delinquency among ages 10-17 (1961 projection)	2.49
3. Percent of persons 65 years of age and over	16.04

C. POPULATION CHARACTERISTICS (continued)

SHEET B
CENSUS
TRACT
14

4. *Percent of persons under 18 years old living with both parents	84.83	(88.40)

D. EDUCATION

Years of school completed by persons 25 years old and over:

			*TOTAL (CO. PERCENT)
1. Total persons over 25 years old		1595	
2. Percent completed:	Eighth Grade	21.38	(23.45)
	High School	22.45	(25.55)
	College	7.15	(6.14)
3. Median school year completed		10.1	(10.20)

E. MOBILITY

1. Percent of persons 5 years old and over in same residence as 1955	46.20	(72.60)
2. Percent of persons moved into present housing 1958 to March, 1960	28.75	(29.30)

F. INCOME

1. Number of families in tract	650	
2. Median family income	$4,625	($5,405)
3. Percent of county median family income	85.57	

G. THE LABOR FORCE

		MALE		FEMALE	
1. Total persons in tract (14 yrs. and over)		824		1104	
2. Percent in labor force	71.40		(77.2)	41.00	(32.50)
3. Percent unemployed	5.50		(5.60)	7.90	(6.20)

H. EMPLOYMENT

	MALE	FEMALE
1. Number of persons employed	552	417

2. Percent of persons engaged in following employments:

a. Professional, technical	11.23	(9.42)	26.61	(12.90)
b. Managerial, including farm	11.05	(12.51)	-	(3.65)
c. Clerical and kindred workers	8.70	(6.95)	21.34	(29.06)
d. Sales workers	9.24	(8.62)	5.52	(8.80)
e. Craftsmen, foremen	11.96	(20.10)	-	(1.13)
f. Operatives	23.19	(24.00)	11.51	(12.94)
g. Private household workers	-	(.13)	14.15	(6.64)
h. Service workers (not hsld.)	10.14	(6.76)	15.59	(17.11)
i. Laborers	10.87	(5.98)	-	(.60)
j. Not reported	3.62	(5.53)	5.28	(7.19)

*Percent figures are accompanied by the county total percent figures. These are placed in parentheses for immediate comparison.

POPULATION - 1960

SHEET C

CENSUS

TRACT

14



PERCENTAGE OF TOTAL

MALE	TOTAL	FEMALE
1153 - 44.88% Med. Age 33.2	2569	1416 - 55.12% Med. Age 38.9

MALE	AGE RANGE	FEMALE
112	0-4	126
122	5-9	96
117	10-14	96
78	15-19	90
49	20-24	69
59	25-29	80
62	30-34	71
54	35-39	89
64	40-44	91
71	45-49	92
84	50-54	93
69	55-59	77
51	60-64	84
66	65-69	90
45	70-74	66
29	75-79	57
17	80-84	21
4	85+	17

POPULATION - 1960

SHEET A

CENSUS TRACT #15

A. COMPARATIVE POPULATION FIGURES

Year	Total	% Change	White	Non-White	% Non-white
1950	5237				
1960	3764	-28.13	573	3191	84.78

B. HOW AND WHERE THE POPULATION LIVES

1. Number of housing units	1423
2. Percent owner occupied	36.96
3. Percent renter occupied	54.11
4. Percent of rooms occupied by 1.1 or more persons per room (overcrowding)	15.66
5. Percent of units listed as follows:	
a. Sound	43.22
b. Deteriorating	44.41
c. Dilapidated	12.37
6. Number of persons in institutions	0
7. Average rent per month	$ 36.00
8. Average rent as percent of city average	72.00
9. Average value of owner occupied units	$5000.00
10. Average value of owner occupied units as percent of city average	50.00

C. POPULATION CHARACTERISTICS

1. Marital status in percent of persons 14 years of age and over:	
a. Single	21.75
b. Married	59.60
c. Widowed or divorced	18.65
2. Percent of juvenile delinquency among ages 10-17 (1961 projection)	4.05
3. Percent of persons 65 years of age and over	13.52

SHEET B
CENSUS
TRACT
#15

C. POPULATION CHARACTERISTICS (continued)

4. *Percent of persons under 18 years old living with both parents	56.96	(88.40)

D. EDUCATION

Years of school completed by persons 25 years old and over:

			*TOTAL (CO. PERCENT)
1. Total persons over 25 years old		2330	
2. Percent completed:	Eighth Grade	22.02	(23.45)
	High School	14.72	(25.55)
	College	2.49	(6.14)
3. Median school year completed		8.7	(10.20)

E. MOBILITY

1. Percent of persons 5 years old and over in same residence as 1955	47.81	(72.60)
2. Percent of persons moved into present housing 1958 to March, 1960	27.45	(29.30)

F. INCOME

1. Number of families in tract	1008	
2. Median family income	$2,638	($5,405)
3. Percent of county median family income	48.81	

G. THE LABOR FORCE

		MALE		FEMALE	
1. Total persons in tract (14 yrs. and over)		1243		1589	
2. Percent in labor force	67.60		(77.2)	39.00	(32.50)
3. Percent unemployed	11.40		(5.60)	6.60	(6.20)

H. EMPLOYMENT

	MALE	FEMALE
1. Number of persons employed	744	578

2. Percent of persons engaged in following employments:

a. Professional, technical	3.90	(9.42)	7.27	(12.90)
b. Managerial, including farm	2.69	(12.51)	2.07	(3.65)
c. Clerical and kindred workers	5.38	(6.95)	8.13	(29.06)
d. Sales workers	2.82	(8.62)	3.98	(8.80)
e. Craftsmen, foremen	10.08	(20.10)	-	(1.13)
f. Operatives	22.58	(24.00)	7.27	(12.94)
g. Private household workers	.54	(.13)	34.26	(6.64)
h. Service workers (not hsld.)	27.15	(6.76)	22.66	(17.11)
i. Laborers	11.42	(5.98)	3.11	(.60)
j. Not reported	13.44	(5.53)	11.25	(7.19)

*Percent figures are accompanied by the county total percent figures. These are placed in parentheses for immediate comparison.

POPULATION - 1960

SHEET C

CENSUS

TRACT

15

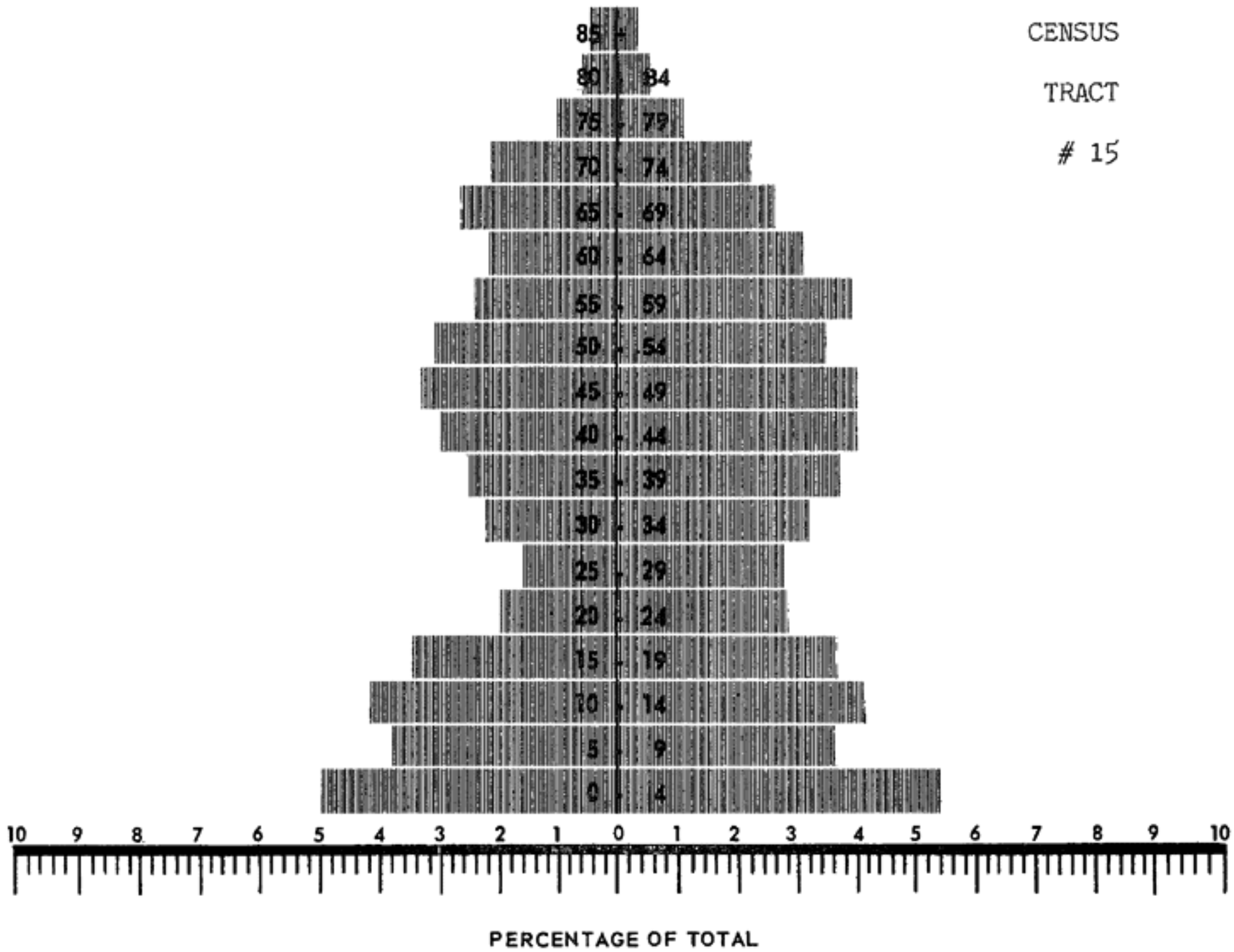

MALE	TOTAL	FEMALE
1704 - 45.27% Med. Age 35.8	3764	2060 - 54.73% Med. Age 37.4

MALE	AGE RANGE	FEMALE
187	0-4	205
143	5-9	137
159	10-14	155
130	15-19	140
77	20-24	106
59	25-29	102
83	30-34	120
93	35-39	138
113	40-44	151
123	45-49	149
117	50-54	133
90	55-59	148
81	60-64	116
99	65-69	99
80	70-74	84
38	75-79	42
18	80-84	21
14	85+	14

POPULATION - 1960

SHEET A

CENSUS TRACT # 16

A. COMPARATIVE POPULATION FIGURES

Year	Total	% Change	White	Non-White	%Non-white
1950	5170				
1960	3563	- 31.09	1008	2555	71.70

B. HOW AND WHERE THE POPULATION LIVES

1. Number of housing units	1341
2. Percent owner occupied	27.51
3. Percent renter occupied	59.95
4. Percent of rooms occupied by 1.1 or more persons per room (overcrowding)	17.56
5. Percent of units listed as follows:	
a. Sound	61.00
b. Deteriorating	18.94
c. Dilapidated	20.06
6. Number of persons in institutions	0
7. Average rent per month	$ 40.00
8. Average rent as percent of city average	80.00
9. Average value of owner occupied units	$5500.00
10. Average value of owner occupied units as percent of city average	55.00

C. POPULATION CHARACTERISTICS

1. Marital status in percent of persons 14 years of age and over:	
a. Single	23.36
b. Married	51.41
c. Widowed or divorced	25.23
2. Percent of juvenile delinquency among ages 10-17 (1961 projection)	3.58
3. Percent of persons 65 years of age and over	9.71

C. POPULATION CHARACTERISTICS (continued)

SHEET B
CENSUS
TRACT
16

4. *Percent of persons under 18 years old living with both parents	59.24	(88.40)

D. EDUCATION

Years of school completed by persons 25 years old and over:

			*TOTAL (CO. PERCENT)
1. Total persons over 25 years old		2029	
2. Percent completed:	Eighth Grade	23.80	(23.45)
	High School	16.41	(25.55)
	College	2.17	(6.14)
3. Median school year completed		8.7	(10.20)

E. MOBILITY

1. Percent of persons 5 years old and over in same residence as 1955	42.62	(72.60)
2. Percent of persons moved into present housing 1958 to March, 1960	37.60	(29.30)

F. INCOME

1. Number of families in tract	828	
2. Median family income	$2,456	($5,405)
3. Percent of county median family income	45.44	

G. THE LABOR FORCE

		MALE		FEMALE	
1. Total persons in tract (14 yrs. and over)		1061		1448	
2. Percent in labor force	63.80		(77.2)	38.00	(32.50)
3. Percent unemployed	12.70		(5.60)	8.40	(6.20)

H. EMPLOYMENT

	MALE	FEMALE
1. Number of persons employed	591	504

2. Percent of persons engaged in following employments:

a. Professional, technical	3.72	(9.42)	9.13	(12.90)
b. Managerial, including farm	4.06	(12.51)	-	(3.65)
c. Clerical and kindred workers	.50	(6.95)	15.87	(29.06)
d. Sales workers	3.05	(8.62)	5.16	(8.80)
e. Craftsmen, foremen	7.95	(20.10)	.99	(1.13)
f. Operatives	21.66	(24.00)	8.53	(12.94)
g. Private household workers	.50	(.13)	30.56	(6.64)
h. Service workers (not hsld.)	22.67	(6.76)	16.87	(17.11)
i. Laborers	22.33	(5.98)	2.98	(.60)
j. Not reported	13.54	(5.53)	9.92	(7.19)

*Percent figures are accompanied by the county total percent figures. These are placed in parentheses for immediate comparison.

POPULATION - 1960

SHEET C

CENSUS

TRACT

16

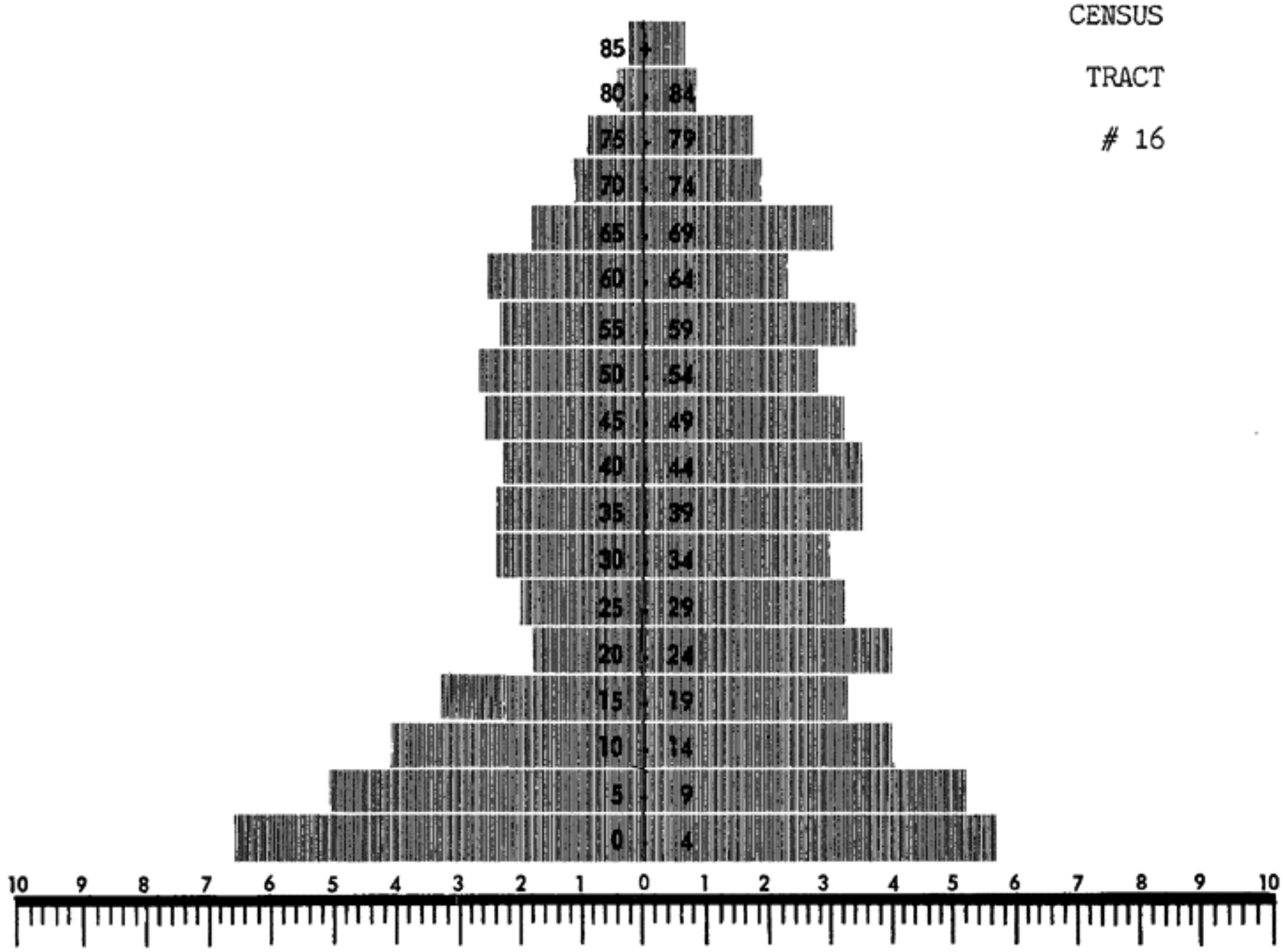

MALE	TOTAL	FEMALE
1599 - 44.88% Med. Age 29.1	3563	1964 - 55.12% Med. Age 33.5

MALE	AGE RANGE	FEMALE
236	0-4	204
181	5-9	190
145	10-14	143
118	15-19	117
63	20-24	141
69	25-29	113
86	30-34	106
85	35-39	126
81	40-44	126
93	45-49	114
97	50-54	101
86	55-59	120
89	60-64	81
64	65-69	107
39	70-74	69
33	75-79	50
16	80-84	30
12	85+	26

POPULATION - 1960

SHEET A

CENSUS

TRACT

17

A. COMPARATIVE POPULATION FIGURES

Year	Total	% Change	White	Non-White	% Non-white
1950	3620				
1960	2322	-35.83	2224	98	4.22

B. HOW AND WHERE THE POPULATION LIVES

1. Number of housing units	1345
2. Percent owner occupied	18.14
3. Percent renter occupied	66.02
4. Percent of rooms occupied by 1.1 or more persons per room (overcrowding)	3.71
5. Percent of units listed as follows:	
a. Sound	84.90
b. Deteriorating	14.35
c. Dilapidated	.75
6. Number of persons in institutions	38
7. Average rent per month	$ 58.00
8. Average rent as percent of city average	116.00
9. Average value of owner occupied units	$14000.00
10. Average value of owner occupied units as percent of city average	140.00

C. POPULATION CHARACTERISTICS

1. Marital status in percent of persons 14 years of age and over:	
a. Single	26.45
b. Married	38.54
c. Widowed or divorced	35.01
2. Percent of juvenile delinquency among ages 10-17 (1961 projection)	10.43
3. Percent of persons 65 years of age and over	26.23

SHEET B
CENSUS
TRACT
17

C. POPULATION CHARACTERISTICS (continued)

4. *Percent of persons under 18 years old living with both parents	70.93	(88.40)

D. EDUCATION

Years of school completed by persons 25 years old and over:

			*TOTAL (CO. PERCENT)
1. Total persons over 25 years old		1857	
2. Percent completed:	Eighth Grade	21.16	(23.45)
	High School	21.92	(25.55)
	College	9.91	(6.14)
3. Median school year completed		11.0	(10.20)

E. MOBILITY

1. Percent of persons 5 years old and over in same residence as 1955	37.21	(72.60)
2. Percent of persons moved into present housing 1958 to March, 1960	41.52	(29.30)

F. INCOME

1. Number of families in tract	456	
2. Median family income	$4,455	($5,405)
3. Percent of county median family income	82.42	

G. THE LABOR FORCE

		MALE		FEMALE	
1. Total persons in tract (14 yrs. and over)		856		1292	
2. Percent in labor force	67.50		(77.2)	47.40	(32.50)
3. Percent unemployed	12.80		(5.60)	1.30	(6.20)

H. EMPLOYMENT

	MALE	FEMALE
1. Number of persons employed	504	604

2. Percent of persons engaged in following employments:

a. Professional, technical	13.89	(9.42)	11.75	(12.90)
b. Managerial, including farm	18.65	(12.51)	10.60	(3.65)
c. Clerical and kindred workers	5.16	(6.95)	28.48	(29.06)
d. Sales workers	13.49	(8.62)	9.27	(8.80)
e. Craftsmen, foremen	9.72	(20.10)	1.99	(1.13)
f. Operatives	16.47	(24.00)	5.79	(12.94)
g. Private household workers	-	(.13)	5.30	(6.64)
h. Service workers (not hsld)	14.29	(6.76)	14.07	(17.11)
i. Laborers	2.38	(5.98)	.83	(.60)
j. Not reported	5.95	(5.53)	11.92	(7.19)

*Percent figures are accompanied by the county total percent figures. These are placed in parentheses for immediate comparison.

POPULATION - 1960

SHEET C

CENSUS

TRACT

17

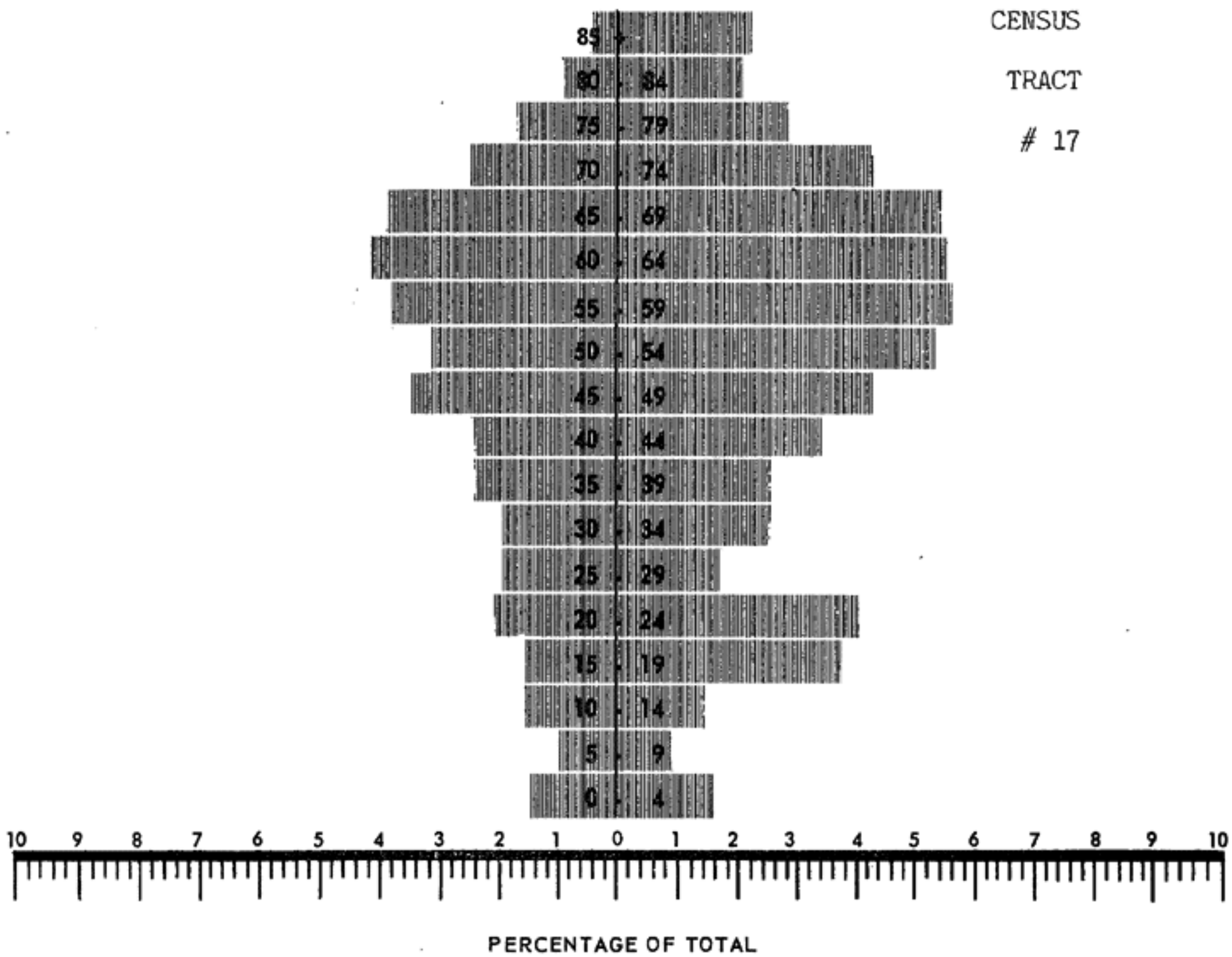

MALE	TOTAL	FEMALE
947 - 40.78% Med. Age 50.4	2322	1375 - 59.22% Med. Age 53.3

MALE	AGE RANGE	FEMALE
35	0-4	37
23	5-9	22
38	10-14	33
37	15-19	87
48	20-24	94
47	25-29	40
46	30-34	57
56	35-39	57
56	40-44	78
81	45-49	101
75	50-54	123
88	55-59	130
97	60-64	127
90	65-69	126
59	70-74	99
39	75-79	65
22	80-84	48
10	85+	51

POPULATION - 1960

SHEET A

CENSUS TRACT # 18

A. COMPARATIVE POPULATION FIGURES

Year	Total	% Change	White	Non-White	% Non-white
1950	4660				
1960	1623	-65.17	1516	107	6.59

B. HOW AND WHERE THE POPULATION LIVES

1. Number of housing units	1004
2. Percent owner occupied	9.36
3. Percent renter occupied	74.40
4. Percent of rooms occupied by 1.1 or more persons per room (overcrowding)	8.80
5. Percent of units listed as follows:	
a. Sound	54.78
b. Deteriorating	19.92
c. Dilapidated	25.30
6. Number of persons in institutions	82
7. Average rent per month	$ 47.00
8. Average rent as percent of city average	94.00
9. Average value of owner occupied units	$6000.00
10. Average value of owner occupied units as percent of city average	60.00

C. POPULATION CHARACTERISTICS

1. Marital status in percent of persons 14 years of age and over:	
a. Single	27.29
b. Married	39.32
c. Widowed or divorced	33.39
2. Percent of juvenile delinquency among ages 10-17 (1961 projection)	3.03
3. Percent of persons 65 years of age and over	22.43

C. POPULATION CHARACTERISTICS (continued)

SHEET B
CENSUS
TRACT
18

4. *Percent of persons under 18 years old living with both parents	66.67	(88.40)

D. EDUCATION

Years of school completed by persons 25 years old and over:

			*TOTAL (CO. PERCENT)
1. Total persons over 25 years old		1181	
2. Percent completed:	Eighth Grade	22.27	(23.45)
	High School	14.99	(25.55)
	College	3.73	(6.14)
3. Median school year completed		8.5	(10.20)

E. MOBILITY

1. Percent of persons 5 years old and over in same residence as 1955	36.66	(72.60)
2. Percent of persons moved into present housing 1958 to March, 1960	41.14	(29.30)

F. INCOME

1. Number of families in tract	252	
2. Median family income	$2,826	($5,405)
3. Percent of county median family income	52.28	

G. THE LABOR FORCE

		MALE		FEMALE	
1. Total persons in tract (14 yrs. and over)		691		723	
2. Percent in labor force	53.10		(77.2)	48.00	(32.50)
3. Percent unemployed	16.30		(5.60)	7.50	(6.20)

H. EMPLOYMENT

	MALE	FEMALE
1. Number of persons employed	304	321

2. Percent of persons engaged in following employments:

a. Professional, technical	3.29	(9.42)	6.23	(12.90)
b. Managerial, including farm	8.88	(12.51)	5.91	(3.65)
c. Clerical and kindred workers	1.32	(6.95)	24.61	(29.06)
d. Sales workers	6.91	(8.62)	5.30	(8.80)
e. Craftsmen, foremen	4.61	(20.10)	1.56	(1.13)
f. Operatives	28.95	(24.00)	11.84	(12.94)
g. Private household workers	-	(.13)	5.30	(6.64)
h. Service workers (not hsld.)	12.17	(6.76)	19.31	(17.11)
i. Laborers	3.62	(5.98)	-	(.60)
j. Not reported	30.26	(5.53)	19.94	(7.19)

*Percent figures are accompanied by the county total percent figures. These are placed in parentheses for immediate comparison.

POPULATION - 1960

SHEET C

CENSUS

TRACT

18



MALE	TOTAL	FEMALE
809 - 49.90% Med. Age 48.3	1623	814 - 50.10% Med. Age 48.1

MALE	AGE RANGE	FEMALE
35	0-4	45
39	5-9	30
45	10-14	29
49	15-19	74
37	20-24	50
41	25-29	18
40	30-34	35
40	35-39	30
38	40-44	56
62	45-49	64
70	50-54	57
56	55-59	76
68	60-64	75
89	65-69	61
49	70-74	57
32	75-79	30
9	80-84	21
10	85+	6

POPULATION - 1960

SHEET A

CENSUS TRACT # 19

A. COMPARATIVE POPULATION FIGURES

Year	Total	% Change	White	Non-White	% Non-white
1950	4888				
1960	3710	-24.10	3694	16	.43

B. HOW AND WHERE THE POPULATION LIVES

1. Number of housing units	1324
2. Percent owner occupied	38.37
3. Percent renter occupied	52.16
4. Percent of rooms occupied by 1.1 or more persons per room (overcrowding)	15.93
5. Percent of units listed as follows:	
a. Sound	68.66
b. Deteriorating	27.57
c. Dilapidated	3.77
6. Number of persons in institutions	29
7. Average rent per month	$ 41.00
8. Average rent as percent of city average	82.00
9. Average value of owner occupied units	$5500.00
10. Average value of owner occupied units as percent of city average	55.00

C. POPULATION CHARACTERISTICS

1. Marital status in percent of persons 14 years of age and over:	
a. Single	25.34
b. Married	54.68
c. Widowed or divorced	19.98
2. Percent of juvenile delinquency among ages 10-17 (1961 projection)	2.16
3. Percent of persons 65 years of age and over	15.15

C. POPULATION CHARACTERISTICS (continued)

SHEET B
CENSUS
TRACT
#19

4. *Percent of persons under 18 years old living with both parents	81.83	(88.40)

D. EDUCATION

Years of school completed by persons 25 years old and over:

			*TOTAL (CO. PERCENT)
1. Total persons over 25 years old		2169	
2. Percent completed:	Eighth Grade	32.60	(23.45)
	High School	13.28	(25.55)
	College	1.89	(6.14)
3. Median school year completed		8.5	(10.20)

E. MOBILITY

1. Percent of persons 5 years old and over in same residence as 1955	45.92	(72.60)
2. Percent of persons moved into present housing 1958 to March, 1960	37.36	(29.30)

F. INCOME

1. Number of families in tract	893	
2. Median family income	$3,665	($5,405)
3. Percent of county median family income	67.81	

G. THE LABOR FORCE

		MALE		FEMALE	
1. Total persons in tract (14 yrs. and over)		1216		1597	
2. Percent in labor force	70.50	(77.2)		35.90	(32.50)
3. Percent unemployed	13.20	(5.60)		9.10	(6.20)

H. EMPLOYMENT

	MALE	FEMALE
1. Number of persons employed	744	522

2. Percent of persons engaged in following employments:

a. Professional, technical	2.82	(9.42)	9.39	(12.90)
b. Managerial, including farm	4.30	(12.51)	2.10	(3.65)
c. Clerical and kindred workers	4.70	(6.95)	11.69	(29.06)
d. Sales workers	4.84	(8.62)	5.56	(8.80)
e. Craftsmen, foremen	18.28	(20.10)	2.30	(1.13)
f. Operatives	35.48	(24.00)	21.26	(12.94)
g. Private household workers	-	(.13)	2.50	(6.64)
h. Service workers (not hsld.)	5.91	(6.76)	29.50	(17.11)
i. Laborers	11.42	(5.98)	-	(.60)
j. Not reported	12.23	(5.53)	15.71	(7.19)

*Percent figures are accompanied by the county total percent figures. These are placed in parentheses for immediate comparison.

POPULATION - 1960

SHEET C

CENSUS

TRACT

19

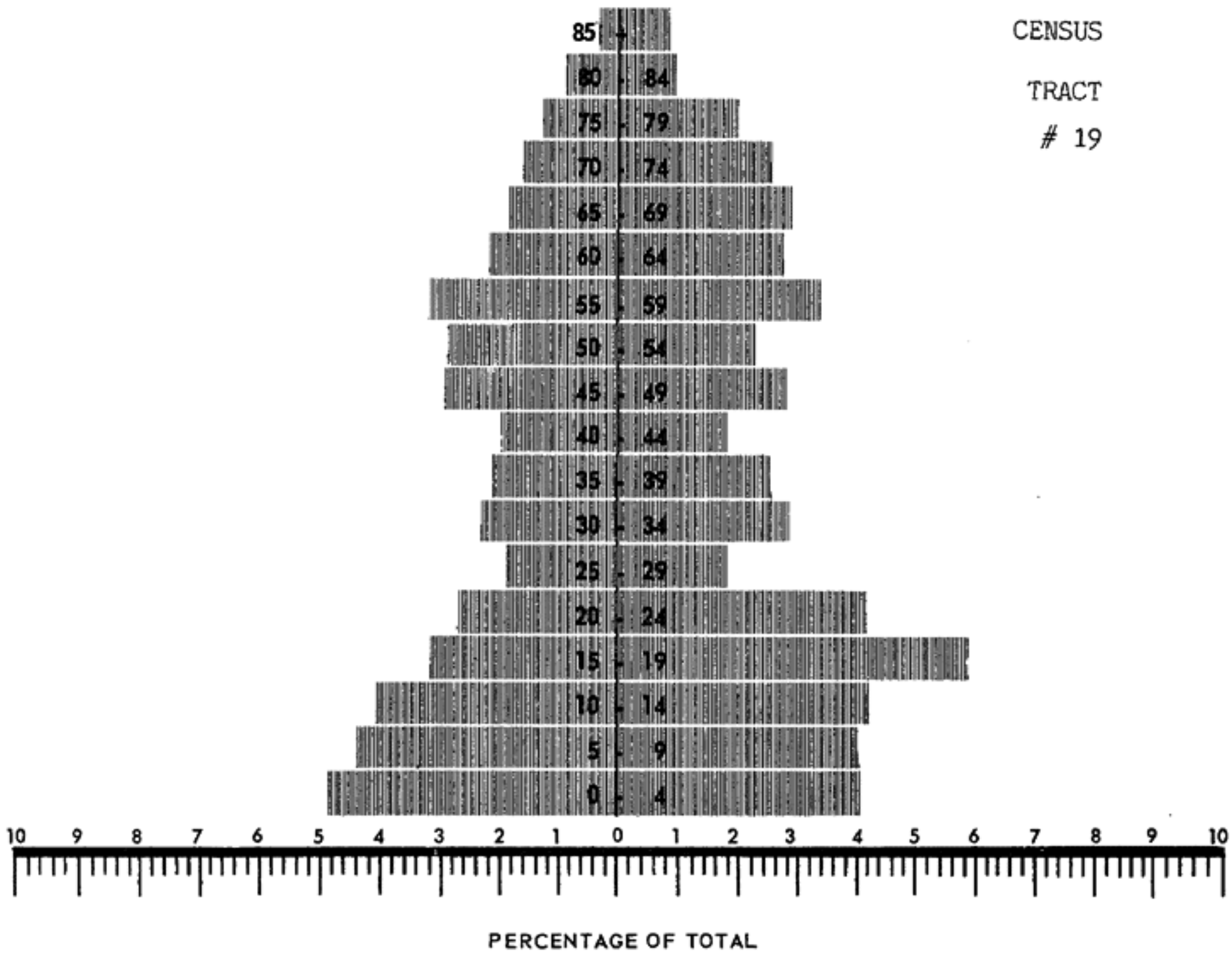

MALE	TOTAL	FEMALE
1681 - 45.28%	3710	2029 -54.72%
Med. Age 33.4		Med. Age 35.8

MALE	AGE RANGE	FEMALE
182	0-4	152
162	5-9	150
152	10-14	154
118	15-18	215
100	20-24	155
69	25-29	65
85	30-34	109
83	35-39	92
98	40-44	105
112	45-49	141
103	50-54	121
118	55-59	126
80	60-64	101
69	65-69	106
61	70-74	91
47	75-79	75
32	80-84	38
10	85+	33

POPULATION - 1960

SHEET A

CENSUS

TRACT

20

A. COMPARATIVE POPULATION FIGURES

Year	Total	% Change	White	Non-White	%Non-white
1950	5392				
1960	4011	-25.61	4005	6	.15

B. HOW AND WHERE THE POPULATION LIVES

1. Number of housing units — 1495
2. Percent owner occupied — 41.00
3. Percent renter occupied — 48.49
4. Percent of rooms occupied by 1.1 or more persons per room (overcrowding) — 13.08
5. Percent of units listed as follows:
   a. Sound — 64.35
   b. Deteriorating — 33.58
   c. Dilapidated — 2.07
6. Number of persons in institutions — 1
7. Average rent per month — $ 44.00
8. Average rent as percent of city average — 88.00
9. Average value of owner occupied units — $5500.00
10. Average value of owner occupied units as percent of city average — 55.00

C. POPULATION CHARACTERISTICS

1. Marital status in percent of persons 14 years of age and over:
   a. Single — 26.22
   b. Married — 53.68
   c. Widowed or divorced — 20.10
2. Percent of juvenile delinquency among ages 10-17 (1961 projection) — 1.25
3. Percent of persons 65 years of age and over — 16.78

C. POPULATION CHARACTERISTICS (continued)

SHEET B
CENSUS
TRACT
20

4. *Percent of persons under 18 years old living with both parents	72.81	(88.40)

D. EDUCATION

Years of school completed by persons 25 years old and over:

			*TOTAL (CO. PERCENT)
1. Total persons over 25 years old		2377	
2. Percent completed:	Eighth Grade	33.57	(23.45)
	High School	13.17	(25.55)
	College	.76	(6.14)
3. Median school year completed		8.5	(10.20)

E. MOBILITY

1. Percent of persons 5 years old and over in same residence as 1955	44.59	(72.60)
2. Percent of persons moved into present housing 1958 to March, 1960	35.58	(29.30)

F. INCOME

1. Number of families in tract	931	
2. Median family income	$3,928	($5,405)
3. Percent of county median family income	72.67	

G. THE LABOR FORCE

		MALE		FEMALE	
1. Total persons in tract (14 yrs. and over)		1230		1855	
2. Percent in labor force	70.00		(77.2)	31.10	(32.50)
3. Percent unemployed	14.10		(5.60)	8.80	(6.20)

H. EMPLOYMENT

	MALE		FEMALE	
1. Number of persons employed	732		526	
2. Percent of persons engaged in following employments:				
a. Professional, technical	3.55	(9.42)	3.80	(12.90)
b. Managerial, including farm	5.87	(12.51)	6.08	(3.65)
c. Clerical and kindred workers	6.28	(6.95)	11.02	(29.06)
d. Sales workers	5.74	(8.62)	7.98	(8.80)
e. Craftsmen, foremen	17.08	(20.10)	.76	(1.13)
f. Operatives	29.51	(24.00)	26.80	(12.94)
g. Private household workers	.41	(.13)	4.75	(6.64)
h. Service workers (not hsld.)	8.47	(6.76)	27.76	(17.11)
i. Laborers	11.48	(5.98)	-	(.60)
j. Not reported	11.61	(5.53)	11.03	(7.19)

*Percent figures are accompanied by the county total percent figures. These are placed in parentheses for immediate comparison.

POPULATION - 1960

SHEET C

CENSUS

TRACT

#20

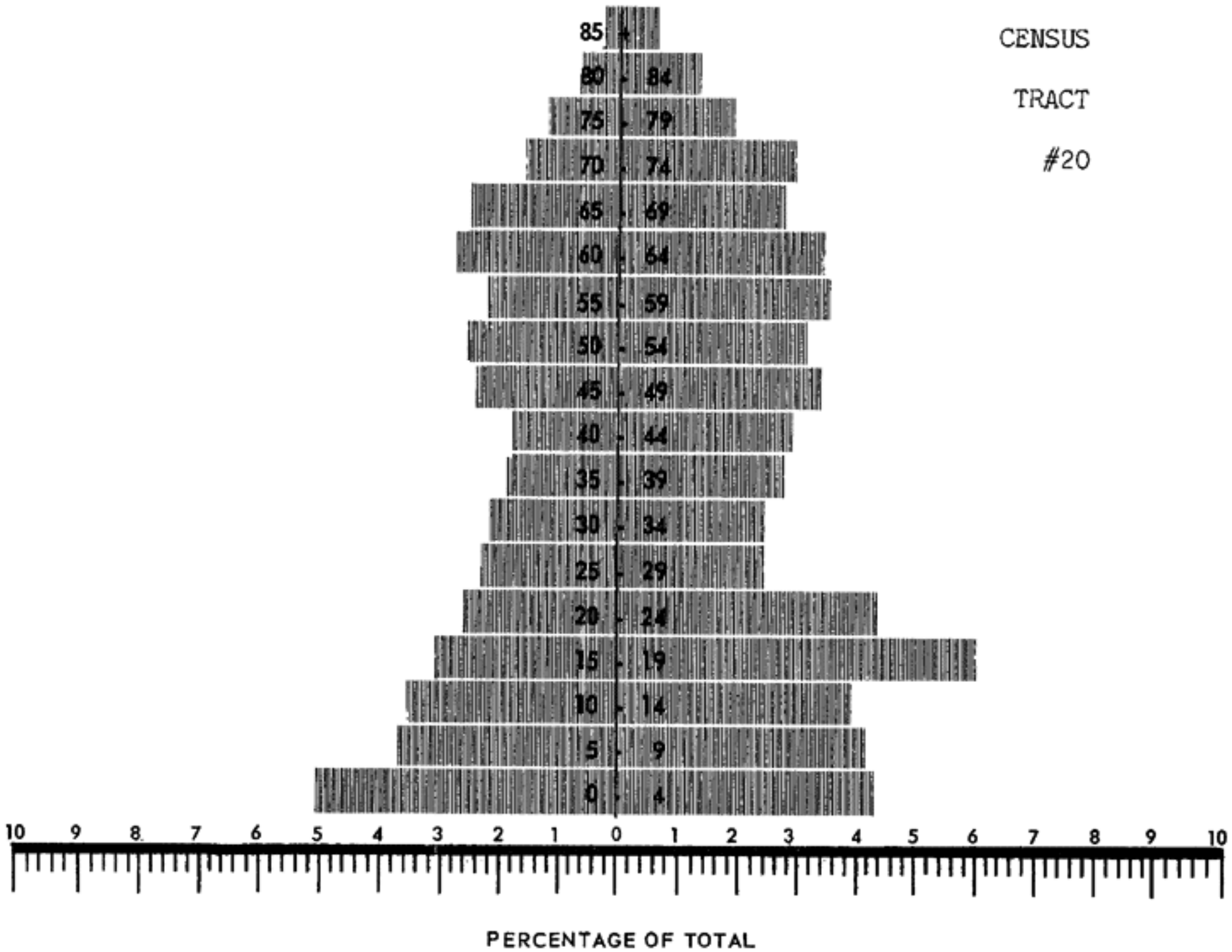

MALE	TOTAL	FEMALE
1704 - 43.88% Med. Age 31.9	4011	2307 - 56.12% Med. Age 36.9

MALE	AGE RANGE	FEMALE
205	0-4	173
147	5-9	169
146	10-14	158
126	15-19	241
104	20-24	177
91	25-29	97
87	30-34	97
76	35-39	109
74	40-44	116
96	45-49	138
102	50-54	129
92	55-59	141
108	60-64	139
99	65-69	149
66	70-74	117
50	75-79	78
24	80-84	56
11	85+	23

POPULATION - 1960

SHEET A

CENSUS

TRACT

21

A. COMPARATIVE POPULATION FIGURES

Year	Total	% Change	White	Non-White	% Non-white
1950	4101				
1960	3229	-21.26	3215	14	.43

B. HOW AND WHERE THE POPULATION LIVES

1. Number of housing units	1142
2. Percent owner occupied	48.86
3. Percent renter occupied	39.40
4. Percent of rooms occupied by 1.1 or more persons per room (overcrowding)	12.70
5. Percent of units listed as follows:	
a. Sound	73.20
b. Deteriorating	26.01
c. Dilapidated	.79
6. Number of persons in institutions	0
. Average rent per month	$ 44.00
8. Average rent as percent of city average	88.00
9. Average value of owner occupied units	$6500.00
10. Average value of owner occupied units as percent of city average	65.00

C. POPULATION CHARACTERISTICS

1. Marital status in percent of persons 14 years of age and over:	
a. Single	23.65
b. Married	60.25
c. Widowed or divorced	16.10
2. Percent of juvenile delinquency among ages 10-17 (1961 projection)	2.63
3. Percent of persons 65 years of age and over	14.80

C. POPULATION CHARACTERISTICS (continued)

SHEET B
CENSUS
TRACT
21

4. *Percent of persons under 18 years old living with both parents	76.57	(88.40)

D. EDUCATION

Years of school completed by persons 25 years old and over:

			*TOTAL (CO. PERCENT)
1. Total persons over 25 years old		1836	
2. Percent completed:	Eighth Grade	32.14	(23.45)
	High School	18.95	(25.55)
	College	1.31	(6.14)
3. Median school year completed		8.6	(10.20)

E. MOBILITY

1. Percent of persons 5 years old and over in same residence as 1955	49.64	(72.60)
2. Percent of persons moved into present housing 1958 to March, 1960	37.00	(29.30)

F. INCOME

1. Number of families in tract	827	
2. Median family income	$4,083	($5,405)
3. Percent of county median family income	75.54	

G. THE LABOR FORCE

		MALE		FEMALE	
1. Total persons in tract (14 yrs. and over)		1079		1288	
2. Percent in labor force	71.00	(77.2)		33.20	(32.50)
3. Percent unemployed	9.90	(5.60)		5.40	(6.20)

H. EMPLOYMENT

	MALE	FEMALE
1. Number of persons employed	690	405

2. Percent of persons engaged in following employments:

a. Professional, technical	1.73	(9.42)	5.43	(12.90)
b. Managerial, including farm	3.04	(12.51)	2.96	(3.65)
c. Clerical and kindred workers	8.11	(6.95)	30.62	(29.06)
d. Sales workers	6.67	(8.62)	7.40	(8.80)
e. Craftsmen, foremen	20.14	(20.10)	.99	(1.13)
f. Operatives	38.12	(24.00)	22.47	(12.94)
g. Private household workers	-	(.13)	4.70	(6.64)
h. Service workers (not hsld.)	7.68	(6.76)	15.80	(17.11)
i. Laborers	9.86	(5.98)	-	(.60)
j. Not reported	4.64	(5.53)	9.63	(7.19)

*Percent figures are accompanied by the county total percent figures. These are placed in parentheses for immediate comparison.

POPULATION - 1960

SHEET C

CENSUS

TRACT

21

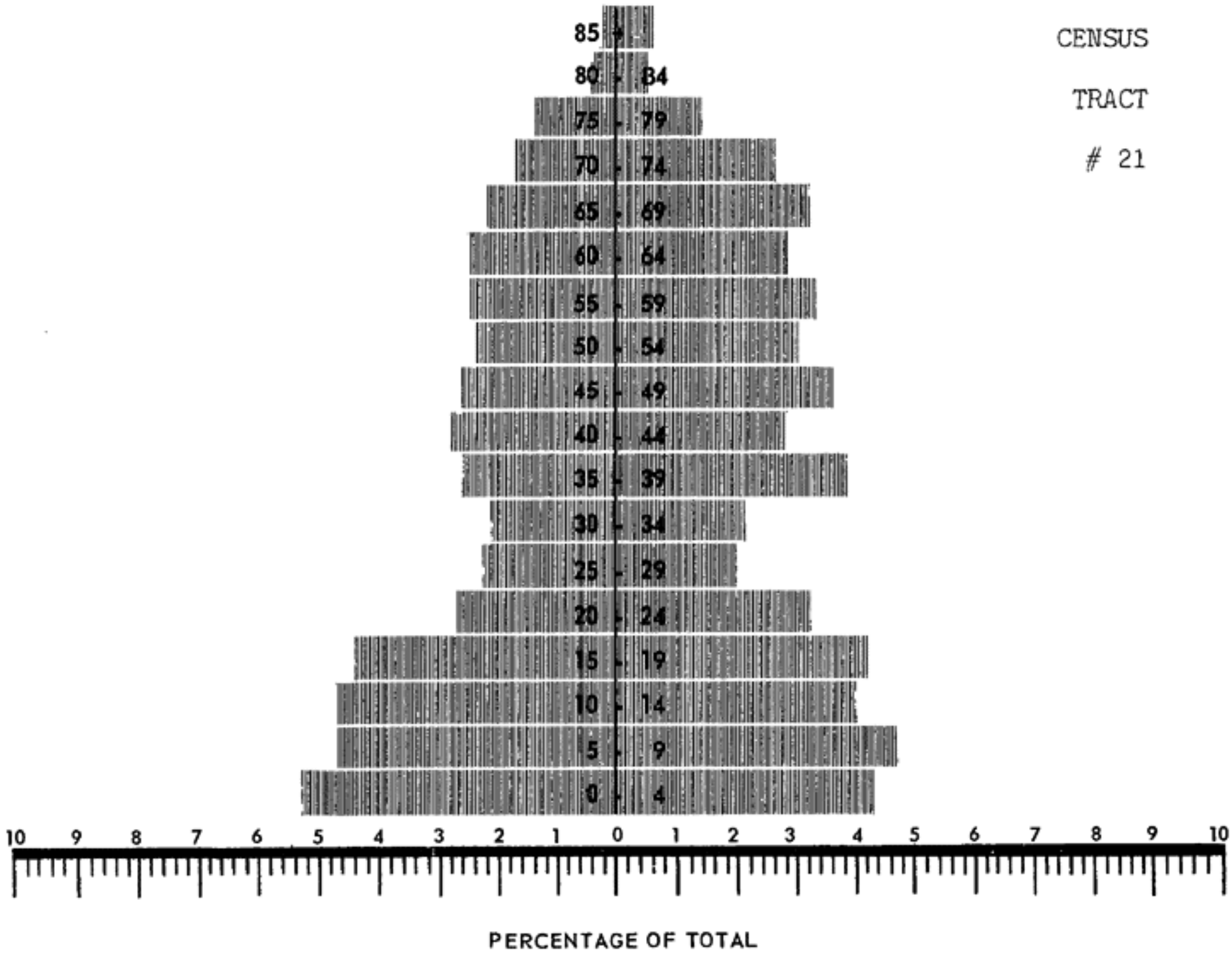

MALE	TOTAL	FEMALE
1537 - 47.60% Med. Age 29.3	3229	1692 - 52.40% Med. Age 36.9

MALE	AGE RANGE	FEMALE
172	0-4	140
153	5-9	153
151	10-14	133
143	15-19	136
87	20-24	106
73	25-29	63
72	30-34	67
85	35-39	124
89	40-44	90
85	45-49	117
76	50-54	99
80	55-59	108
80	60-64	89
71	65-69	104
54	70-74	83
46	75-79	45
14	80-84	16
6	85+	19

POPULATION - 1960

SHEET A

CENSUS

TRACT

22

A. COMPARATIVE POPULATION FIGURES

Year	Total	% Change	White	Non-White	% Non-white
1950	4844				
1960	2797	-42.26	2758	39	1.39

B. HOW AND WHERE THE POPULATION LIVES

1. Number of housing units	1014
2. Percent owner occupied	62.62
3. Percent renter occupied	29.68
4. Percent of rooms occupied by 1.1 or more persons per room (overcrowding)	13.89
5. Percent of units listed as follows:	
a. Sound	74.36
b. Deteriorating	21.70
c. Dilapidated	3.94
6. Number of persons in institutions	3
7. Average rent per month	$ 47.00
8. Average rent as percent of city average	94.00
9. Average value of owner occupied units	$7500.00
10. Average value of owner occupied units as percent of city average	75.00

C. POPULATION CHARACTERISTICS

1. Marital status in percent of persons 14 years of age and over:	
a. Single	15.61
b. Married	72.95
c. Widowed or divorced	11.44
2. Percent of juvenile delinquency among ages 10-17 (1961 projection)	5.62
3. Percent of persons 65 years of age and over	9.83

C. POPULATION CHARACTERISTICS (continued)

SHEET B
CENSUS
TRACT
22

4. *Percent of persons under 18 years old living with both parents	87.26	(88.40)

D. EDUCATION

Years of school completed by persons 25 years old and over:

			*TOTAL (CO. PERCENT)
1. Total persons over 25 years old		1682	
2. Percent completed:	Eighth Grade	34.01	(23.45)
	High School	18.91	(25.55)
	College	.95	(6.14)
3. Median school year completed		8.8	(10.20)

E. MOBILITY

1. Percent of persons 5 years old and over in same residence as 1955	50.95	(72.60)
2. Percent of persons moved into present housing 1958 to March, 1960	32.37	(29.30)

F. INCOME

1. Number of families in tract	821	
2. Median family income	$5,091	($5,405)
3. Percent of county median family income	94.19	

G. THE LABOR FORCE

		MALE		FEMALE	
1. Total persons in tract (14 yrs. and over)		956		1107	
2. Percent in labor force	81.10	(77.2)		34.10	(32.50)
3. Percent unemployed	4.80	(5.60)		9.30	(6.20)

H. EMPLOYMENT

	MALE	FEMALE
1. Number of persons employed	734	342

2. Percent of persons engaged in following employments:

a. Professional, technical	3.13	(9.42)	9.06	(12.90)
b. Managerial, including farm	9.13	(12.51)	4.09	(3.65)
c. Clerical and kindred workers	8.04	(6.95)	33.63	(29.06)
d. Sales workers	4.90	(8.62)	6.73	(8.80)
e. Craftsmen, foremen	21.39	(20.10)	-	(1.13)
f. Operatives	35.56	(24.00)	11.99	(12.94)
g. Private household workers	-	(.13)	3.22	(6.64)
h. Service workers (not hsld.)	9.54	(6.76)	27.49	(17.11)
i. Laborers	5.72	(5.98)	-	(.60)
j. Not reported	2.59	(5.53)	3.80	(7.19)

*Percent figures are accompanied by the county total percent figures. These are placed in parentheses for immediate comparison.

POPULATION - 1960

SHEET C

CENSUS

TRACT

22



MALE	TOTAL	FEMALE
1313 - 46.95% Med. Age 34.0	2797	1484 - 53.05% Med. Age 35.6

MALE	AGE RANGE	FEMALE
135	0-4	140
126	5-9	129
115	10-14	122
81	15-19	108
72	20-24	87
71	25-29	66
71	30-34	76
71	35-39	109
89	40-44	118
99	45-49	109
89	50-54	105
97	55-59	92
65	60-64	80
60	65-69	68
36	70-74	34
23	75-79	21
8	80-84	10
5	85+	10

POPULATION - 1960

SHEET A

CENSUS

TRACT

23

A. COMPARATIVE POPULATION FIGURES

Year	Total	% Change	White	Non-White	% Non-white
1950	4712				
1960	3780	-21.98	3630	150	3.97

B. HOW AND WHERE THE POPULATION LIVES

1. Number of housing units	1335
2. Percent owner occupied	60.45
3. Percent renter occupied	33.18
4. Percent of rooms occupied by 1.1 or more persons per room (overcrowding)	13.20
5. Percent of units listed as follows:	
a. Sound	79.77
b. Deteriorating	18.28
c. Dilapidated	1.95
6. Number of persons in institutions	2
7. Average rent per month	$ 45.00
8. Average rent as percent of city average	90.00
9. Average value of owner occupied units	$6000.00
10. Average value of owner occupied units as percent of city average	60.00

C. POPULATION CHARACTERISTICS

1. Marital status in percent of persons 14 years of age and over:	
a. Single	18.49
b. Married	67.71
c. Widowed or divorced	13.80
2. Percent of juvenile delinquency among ages 10-17 (1961 projection)	2.63
3 Percent of persons 65 years of age and over	12.38

C. POPULATION CHARACTERISTICS (continued)

SHEET B
CENSUS
TRACT
23

4. *Percent of persons under 18 years old living with both parents	84.18	(88.40)

D. EDUCATION

Years of school completed by persons 25 years old and over:

			*TOTAL (CO. PERCENT)
1. Total persons over 25 years old		2284	
2. Percent completed:	Eighth Grade	32.79	(23.45)
	High School	20.45	(25.55)
	College	1.18	(6.14)
3. Median school year completed		8.9	(10.20)

E. MOBILITY

1. Percent of persons 5 years old and over in same residence as 1955	54.63	(72.60)
2. Percent of persons moved into present housing 1958 to March, 1960	31.20	(29.30)

F. INCOME

1. Number of families in tract	1063	
2. Median family income	$4,770	($5,405)
3. Percent of county median family income	88.25	

G. THE LABOR FORCE

		MALE		FEMALE	
1. Total persons in tract (14 yrs. and over)		1295		1530	
2. Percent in labor force	75.20	(77.2)		39.00	(32.50)
3. Percent unemployed	11.00	(5.60)		14.60	(6.20)

H. EMPLOYMENT

	MALE	FEMALE
1. Number of persons employed	867	510

2. Percent of persons engaged in following employments:

a. Professional, technical	3.69	(9.42)	4.31	(12.90)
b. Managerial, including farm	4.84	(12.51)	3.14	(3.65)
c. Clerical and kindred workers	5.54	(6.95)	25.69	(29.06)
d. Sales workers	9.80	(8.62)	9.22	(8.80)
e. Craftsmen, foremen	20.18	(20.10)	1.37	(1.13)
f. Operatives	32.41	(24.00)	18.63	(12.94)
g. Private household workers	-	(.13)	6.47	(6.64)
h. Service workers (not hsld.)	8.54	(6.76)	24.51	(17.11)
i. Laborers	6.34	(5.98)	.59	(.60)
j. Not reported	8.65	(5.53)	6.08	(7.19)

*Percent figures are accompanied by the county total percent figures. These are placed in parentheses for immediate comparison.

POPULATION - 1960

SHEET C

CENSUS

TRACT

#23

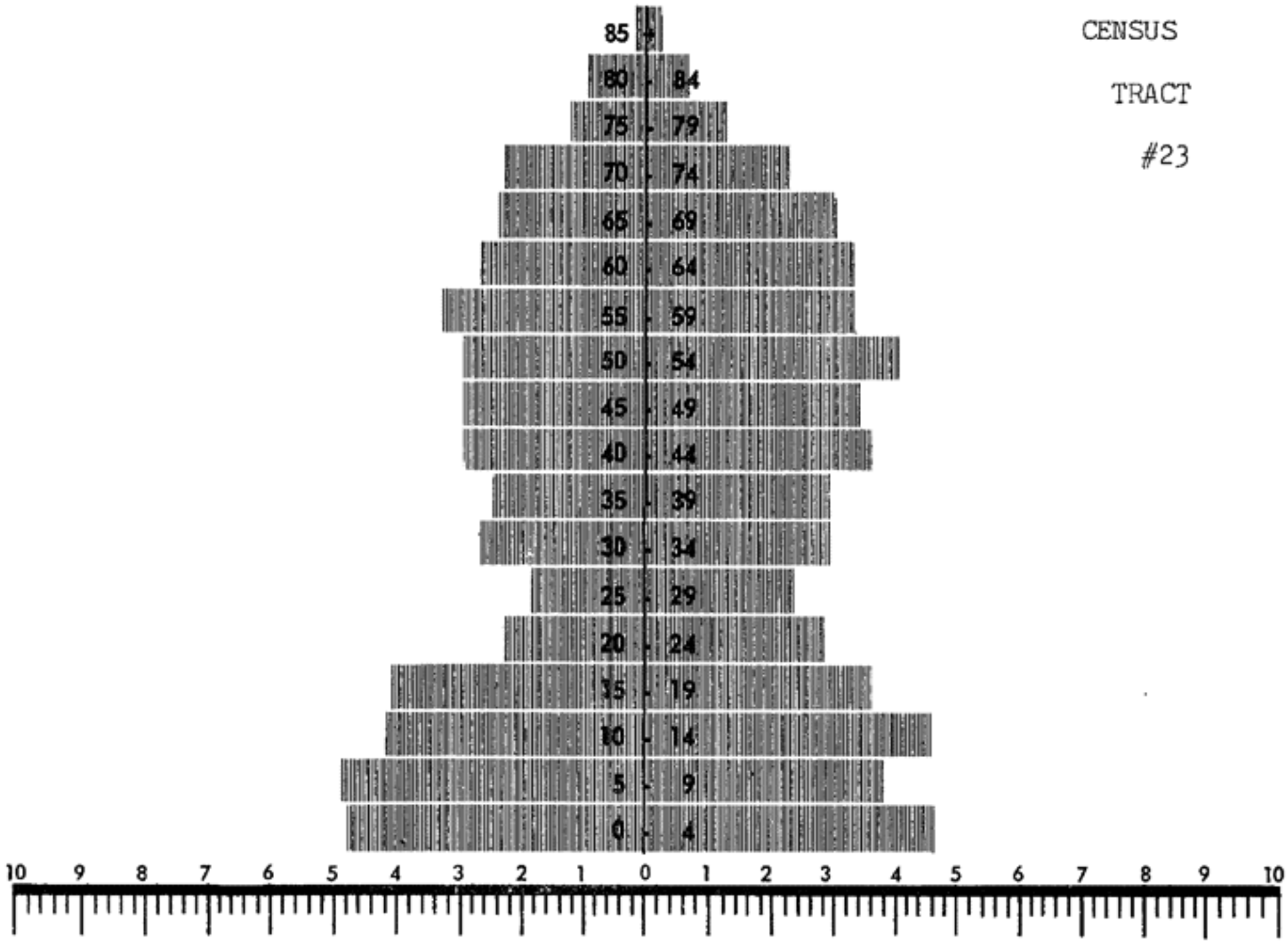

MALE	TOTAL	FEMALE
1794 - 47.46% Med. Age 32.8	3780	1986 - 52.54% Med. Age 37.7

MALE	AGE RANGE	FEMALE
181	0-4	174
185	5-9	144
159	10-14	175
155	15-19	135
88	20-24	107
71	25-29	89
103	30-34	110
94	35-39	110
112	40-44	136
112	45-49	129
113	50-54	153
124	55-59	126
101	60-64	126
90	65-69	113
50	70-74	83
36	75-79	46
11	80-84	22
9	85+	8

POPULATION - 1960

SHEET A

CENSUS

TRACT

24

A. COMPARATIVE POPULATION FIGURES

Year	Total	% Change	White	Non-White	% Non-white
1950	4512				
1960	4494	- .40	4492	2	.04

B. HOW AND WHERE THE POPULATION LIVES

1. Number of housing units	1538
2. Percent owner occupied	75.00
3. Percent renter occupied	19.76
4. Percent of rooms occupied by 1.1 or more persons per room (overcrowding)	10.00
5. Percent of units listed as follows:	
a. Sound	93.10
b. Deteriorating	5.85
c. Dilapidated	1.05
6. Number of persons in institutions	0
7. Average rent per month	$ 55.00
8. Average rent as percent of city average	110.00
9. Average value of owner occupied units	$9000.00
10. Average value of owner occupied units as percent of city average	90.00

C. POPULATION CHARACTERISTICS

1. Marital status in percent of persons 14 years of age and over:	
a. Single	14.77
b. Married	75.28
c. Widowed or divorced	9.95
2. Percent of juvenile delinquency among ages 10-17 (1961 projection)	1.65
3. Percent of persons 65 years of age and over	8.72

C. POPULATION CHARACTERISTICS (continued)

SHEET B
CENSUS
TRACT
24

4. *Percent of persons under 18 years old living with both parents	88.61	(88.40)

D. EDUCATION

Years of school completed by persons 25 years old and over:

			*TOTAL (CO. PERCENT)
1. Total persons over 25 years old		2667	
2. Percent completed:	Eighth Grade	24.11	(23.45)
	High School	30.30	(25.55)
	College	2.47	(6.14)
3. Median school year completed		10.5	(10.20)

E. MOBILITY

1. Percent of persons 5 years old and over in same residence as 1955	59.64	(72.60)
2. Percent of persons moved into present housing 1958 to March, 1960	22.28	(29.30)

F. INCOME

1. Number of families in tract	1341	
2. Median family income	$5,474	($5,405)
3. Percent of county median family income	101.28	

G. THE LABOR FORCE

		MALE		FEMALE	
1. Total persons in tract (14 yrs. and over)		1501		1776	
2. Percent in labor force	80.90	(77.2)		38.20	(32.50)
3. Percent unemployed	4.40	(5.60)		8.70	(6.20)

H. EMPLOYMENT

	MALE	FEMALE
1. Number of persons employed	1161	619

2. Percent of persons engaged in following employments:

a. Professional, technical	8.79	(9.42)	14.05	(12.90)
b. Managerial, including farm	7.92	(12.51)	1.78	(3.65)
c. Clerical and kindred workers	9.47	(6.95)	38.13	(29.06)
d. Sales workers	7.24	(8.62)	13.89	(8.80)
e. Craftsmen, foremen	26.10	(20.10)	-	(1.13)
f. Operatives	26.70	(24.00)	14.54	(12.94)
g. Private household workers	-	(.13)	3.07	(6.64)
h. Service workers (not hsld.)	6.29	(6.76)	11.47	(17.11)
i. Laborers	3.79	(5.98)	-	(.60)
j. Not reported	3.70	(5.53)	3.07	(7.19)

*Percent figures are accompanied by the county total percent figures. These are placed in parentheses for immediate comparison.

POPULATION - 1960

SHEET C

CENSUS

TRACT

24



MALE	TOTAL	FEMALE
2131 - 47.42% Med. Age 32.4	4494	2363 - 52.58% Med. Age 34.6

MALE	AGE RANGE	FEMALE
229	0-4	207
218	5-9	195
210	10-14	205
118	15-19	166
122	20-24	171
98	25-29	108
148	30-34	141
145	35-39	192
160	40-44	178
152	45-49	178
154	50-54	167
104	55-59	120
111	60-64	105
74	65-69	97
41	70-74	64
27	75-79	41
11	80-84	17
9	85+	11

POPULATION - 1960

SHEET A

CENSUS

TRACT

25

A. COMPARATIVE POPULATION FIGURES

Year	Total	% Change	White	Non-White	% Non-white
1950	4473				
1960	3496	-21.84	3485	11	.31

B. HOW AND WHERE THE POPULATION LIVES

1. Number of housing units	1257
2. Percent owner occupied	55.61
3. Percent renter occupied	35.56
4. Percent of rooms occupied by 1.1 or more persons per room (overcrowding)	12.65
5. Percent of units listed as follows:	
a. Sound	72.47
b. Deteriorating	22.28
c. Dilapidated	5.25
6. Number of persons in institutions	20
7. Average rent per month	$ 41.00
8. Average rent as percent of city average	82.00
9. Average value of owner occupied units	$5000.00
10. Average value of owner occupied units as percent of city average	50.00

C. POPULATION CHARACTERISTICS

1. Marital status in percent of persons 14 years of age and over:	
a. Single	20.19
b. Married	62.28
c. Widowed or divorced	17.53
2. Percent of juvenile delinquency among ages 10-17 (1961 projection)	5.25
3. Percent of persons 65 years of age and over	15.24

SHEET B
CENSUS
TRACT
25

C. POPULATION CHARACTERISTICS (continued)

4. *Percent of persons under 18 years old living with both parents	89.56	(88.40)

D. EDUCATION

Years of school completed by persons 25 years old and over:

			*TOTAL (CO. PERCENT)
1. Total persons over 25 years old		2102	
2. Percent completed:	Eighth Grade	34.97	(23.45)
	High School	15.22	(25.55)
	College	1.43	(6.14)
3. Median school year completed		8.7	(10.20)

E. MOBILITY

1. Percent of persons 5 years old and over in same residence as 1955	55.09	(72.60)
2. Percent of persons moved into present housing 1958 to March, 1960	29.32	(29.30)

F. INCOME

1. Number of families in tract	904	
2. Median family income	$4,347	($5,405)
3. Percent of county median family income	80.43	

G. THE LABOR FORCE

		MALE		FEMALE	
1. Total persons in tract (14 yrs. and over)		1189		1418	
2. Percent in labor force	69.60		(77.2)	37.40	(32.50)
3. Percent unemployed	8.20		(5.60)	10.40	(6.20)

H. EMPLOYMENT

		MALE		FEMALE	
1. Number of persons employed		760		476	
2. Percent of persons engaged in following employments:					
a. Professional, technical	4.74		(9.42)	4.20	(12.90)
b. Managerial, including farm	4.74		(12.51)	2.52	(3.65)
c. Clerical and kindred workers	5.53		(6.95)	25.42	(29.06)
d. Sales workers	5.39		(8.62)	13.24	(8.80)
e. Craftsmen, foremen	19.87		(20.10)	.84	(1.13)
f. Operatives	42.63		(24.00)	20.80	(12.94)
g. Private household workers	-		(.13)	4.00	(6.64)
h. Service workers (not hsld.)	7.63		(6.76)	26.05	(17.11)
i. Laborers	7.37		(5.98)	-	(.60)
j. Not reported	2.11		(5.53)	2.94	(7.19)

*Percent figures are accompanied by the county total percent figures. These are placed in parentheses for immediate comparison.

POPULATION - 1960

SHEET C
CENSUS
TRACT

25



MALE	TOTAL	FEMALE
1660 - 47.48% Med. Age 32.1	3496	1836 - 52.52% Med. Age 38.0

MALE	AGE RANGE	FEMALE
171	0-4	132
181	5-9	165
146	10-14	142
113	15-19	131
101	20-24	105
82	25-29	92
87	30-34	88
70	35-39	104
111	40-44	132
89	45-49	98
84	50-54	113
111	55-59	137
71	60-64	107
102	65-69	102
64	70-74	76
41	75-79	71
18	80-84	29
18	85+	12

POPULATION - 1960

SHEET A

CENSUS

TRACT

26

A. COMPARATIVE POPULATION FIGURES

Year	Total	% Change	White	Non-White	% Non-white
1950	5823				
1960	3791	-34.90	3735	56	1.48

B. HOW AND WHERE THE POPULATION LIVES

1. Number of housing units	1351
2. Percent owner occupied	53.14
3. Percent renter occupied	36.79
4. Percent of rooms occupied by 1.1 or more persons per room (overcrowding)	15.14
5. Percent of units listed as follows:	
a. Sound	59.22
b. Deteriorating	32.27
c. Dilapidated	8.51
6. Number of persons in institutions	36
7. Average rent per month	$ 37.00
8. Average rent as percent of city average	74.00
9. Average value of owner occupied units	$5000.00
10. Average value of owner occupied units as percent of city average	50.00

C. POPULATION CHARACTERISTICS

1. Marital status in percent of persons 14 years of age and over:	
a. Single	22.42
b. Married	62.71
c. Widowed or divorced	14.87
2. Percent of juvenile delinquency among ages 10-17 (1961 projection)	2.46
3. Percent of persons 65 years of age and over	10.89

C. POPULATION CHARACTERISTICS (continued)

SHEET B
CENSUS
TRACT
26

4. *Percent of persons under 18 years old living with both parents	84.93	(88.40)

D. EDUCATION

Years of school completed by persons 25 years old and over:

1. Total persons over 25 years old		2291	*TOTAL (CO. PERCENT)
2. Percent completed:	Eighth Grade	32.78	(23.45)
	High School	11.44	(25.55)
	College	.35	(6.14)
3. Median school year completed		8.5	(10.20)

E. MOBILITY

1. Percent of persons 5 years old and over in same residence as 1955	53.04	(72.60)
2. Percent of persons moved into present housing 1958 to March, 1960	26.91	(29.30)

F. INCOME

1. Number of families in tract	1031	
2. Median family income	$4,230	($5,405)
3. Percent of county median family income	78.26	

G. THE LABOR FORCE

		MALE		FEMALE	
1. Total persons in tract (14 yrs. and over)		1311		1512	
2. Percent in labor force	69.90	(77.2)		29.20	(32.50)
3. Percent unemployed	9.90	(5.60)		13.60	(6.20)

H. EMPLOYMENT

	MALE	FEMALE
1. Number of persons employed	823	382

2. Percent of persons engaged in following employments:

a. Professional, technical	1.95	(9.42)	2.09	(12.90)
b. Managerial, including farm	5.22	(12.51)	4.45	(3.65)
c. Clerical and kindred workers	4.86	(6.95)	19.37	(29.06)
d. Sales workers	4.00	(8.62)	9.16	(8.80)
e. Craftsmen, foremen	19.81	(20.10)	2.61	(1.13)
f. Operatives	45.44	(24.00)	28.80	(12.94)
g. Private household workers	-	(.13)	6.02	(6.64)
h. Service workers (not hsld.)	8.87	(6.76)	24.35	(17.11)
i. Laborers	7.53	(5.98)	-	(.60)
j. Not reported	2.31	(5.53)	3.14	(7.19)

*Percent figures are accompanied by the county total percent figures. These are placed in parentheses for immediate comparison.

POPULATION - 1960

SHEET C

CENSUS

TRACT

26



1804 - 47.58%
Med. Age 32.8

3791

1987 - 52.42%
Med. Age 37.2

MALE	AGE RANGE	FEMALE
177	0-4	175
165	5-9	147
186	10-14	183
142	15-19	148
106	20-24	96
79	25-29	85
84	30-34	110
90	35-39	111
97	40-44	118
98	45-49	103
126	50-54	156
113	55-59	126
108	60-64	121
93	65-69	115
62	70-74	85
53	75-79	57
13	80-84	33
12	85+	18

POPULATION - 1960

SHEET A

CENSUS

TRACT

27

A. COMPARATIVE POPULATION FIGURES

Year	Total	% Change	White	Non-White	% Non-white
1950	4080				
1960	2745	-32.72	2355	390	14.21

B. HOW AND WHERE THE POPULATION LIVES

1. Number of housing units	837
2. Percent owner occupied	50.42
3. Percent renter occupied	41.93
4. Percent of rooms occupied by 1.1 or more persons per room (overcrowding)	23.29
5. Percent of units listed as follows:	
a. Sound	60.10
b. Deteriorating	29.63
c. Dilapidated	10.27
6. Number of persons in institutions	0
7. Average rent per month	$ 38.00
8. Average rent as percent of city average	76.00
9. Average value of owner occupied units	$4500.00
10. Average value of owner occupied units as percent of city average	45.00

C. POPULATION CHARACTERISTICS

1. Marital status in percent of persons 14 years of age and over:	
a. Single	17.47
b. Married	67.75
c. Widowed or divorced	14.78
2. Percent of juvenile delinquency among ages 10-17 (1961 projection)	8.15
3. Percent of persons 65 years of age and over	9.73

C. POPULATION CHARACTERISTICS (continued)

SHEET B
CENSUS
TRACT
27

4. *Percent of persons under 18 years old living with both parents	79.89	(88.40)

D. EDUCATION

Years of school completed by persons 25 years old and over:

			*TOTAL (CO. PERCENT)
1. Total persons over 25 years old		1374	
2. Percent completed:	Eighth Grade	29.91	(23.45)
	High School	14.99	(25.55)
	College	1.09	(6.14)
3. Median school year completed		8.7	(10.20)

E. MOBILITY

1. Percent of persons 5 years old and over in same residence as 1955	41.58	(72.60)
2. Percent of persons moved into present housing 1958 to March, 1960	37.65	(29.30)

F. INCOME

1. Number of families in tract	673	
2. Median family income	$3,648	($5,405)
3. Percent of county median family income	67.49	

G. THE LABOR FORCE

		MALE		FEMALE	
1. Total persons in tract (14 yrs. and over)		833		947	
2. Percent in labor force	71.40	(77.2)		26.90	(32.50)
3. Percent unemployed	5.90	(5.60)		1.60	(6.20)

H. EMPLOYMENT

	MALE	FEMALE
1. Number of persons employed	560	251

2. Percent of persons engaged in following employments:

a. Professional, technical	2.86	(9.42)	2.00	(12.90)
b. Managerial, including farm	2.14	(12.51)	-	(3.65)
c. Clerical and kindred workers	2.86	(6.95)	24.70	(29.06)
d. Sales workers	3.57	(8.62)	9.96	(8.80)
e. Craftsmen, foremen	22.86	(20.10)	1.59	(1.13)
f. Operatives	37.50	(24.00)	15.94	(12.94)
g. Private household workers	-	(.13)	.80	(6.64)
h. Service workers (not hsld.)	11.43	(6.76)	29.88	(17.11)
i. Laborers	11.79	(5.98)	3.19	(.60)
j. Not reported	5.00	(5.53)	11.95	(7.19)

*Percent figures are accompanied by the county total percent figures. These are placed in parentheses for immediate comparison.

POPULATION - 1960

SHEET C

CENSUS

TRACT

27

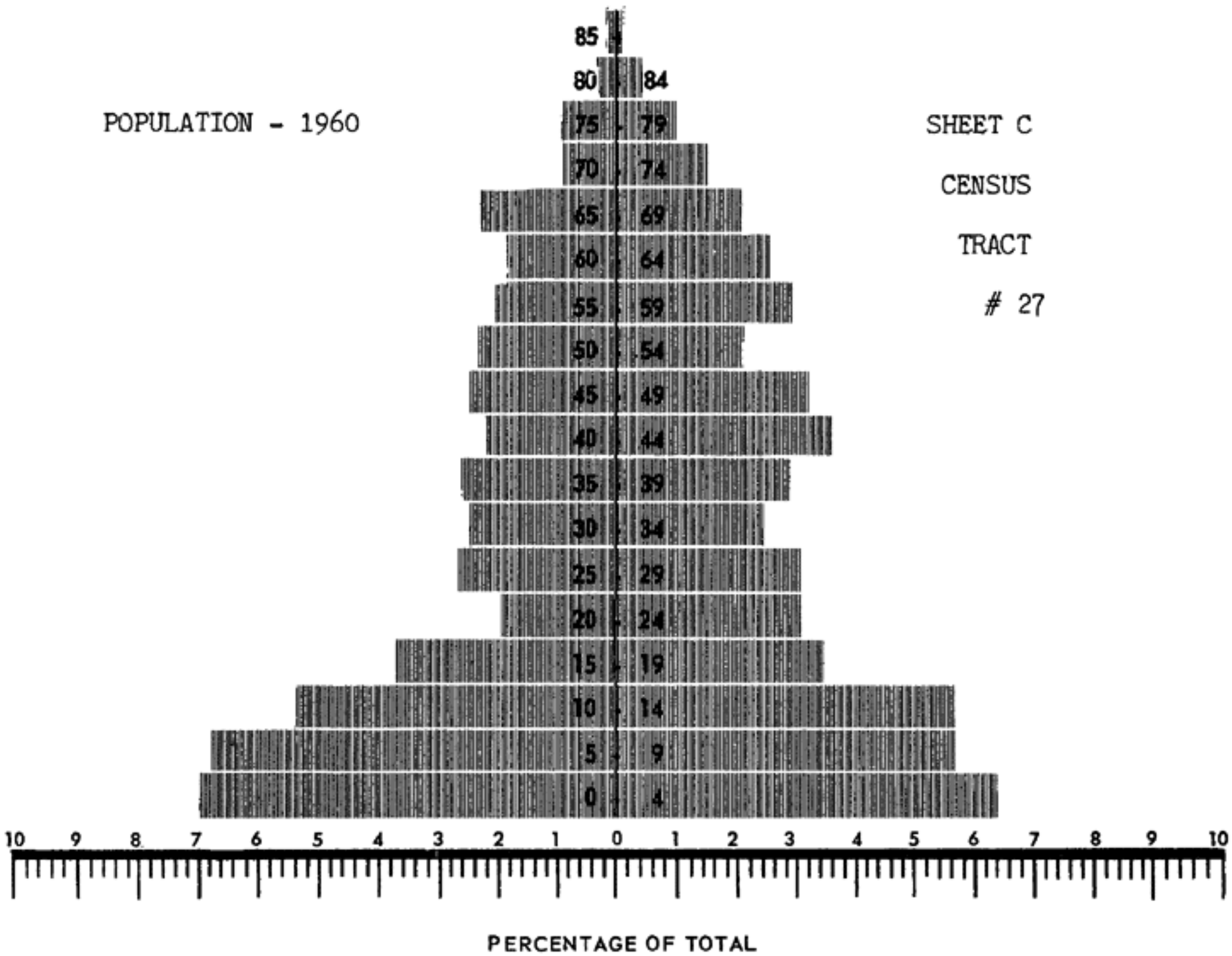

MALE	TOTAL	FEMALE
1328 - 48.38% Med. Age 23.2	2745	1417 - 51.62% Med. Age 27.2

MALE	AGE RANGE	FEMALE
193	0-4	176
186	5-9	157
147	10-14	156
102	15-19	95
56	20-24	88
74	25-29	84
68	30-34	66
70	35-39	80
61	40-44	98
69	45-49	89
67	50-54	58
58	55-59	60
51	60-64	69
64	65-69	58
24	70-74	41
26	75-79	28
7	80-84	11
5	85+	3

POPULATION - 1960

SHEET A

CENSUS

TRACT

28

A. COMPARATIVE POPULATION FIGURES

Year	Total	% Change	White	Non-White	% Non-white
1950	4885				
1960	3309	-32.26	3247	62	1.87

B. HOW AND WHERE THE POPULATION LIVES

1. Number of housing units	1161
2. Percent owner occupied	58.83
3. Percent renter occupied	35.31
4. Percent of rooms occupied by 1.1 or more persons per room (overcrowding)	12.53
5. Percent of units listed as follows:	
a. Sound	77.86
b. Deteriorating	16.45
c. Dilapidated	5.69
6. Number of persons in institutions	30
7. Average rent per month	$ 47.00
8. Average rent as percent of city average	94.00
9. Average value of owner occupied units	$9000.00
10. Average value of owner occupied units as percent of city average	90.00

C. POPULATION CHARACTERISTICS

1. Marital status in percent of persons 14 years of age and over:	
a. Single	21.74
b. Married	62.27
c. Widowed or divorced	15.99
2. Percent of juvenile delinquency among ages 10-17 (1961 projection)	2.45
3. Percent of persons 65 years of age and over	16.17

C. POPULATION CHARACTERISTICS (continued)

SHEET B
CENSUS
TRACT
28

4. *Percent of persons under 18 years old living with both parents	86.42	(88.40)

D. EDUCATION

Years of school completed by persons 25 years old and over:

			*TOTAL (CO. PERCENT)
1. Total persons over 25 years old		2036	
2. Percent completed:	Eighth Grade	26.67	(23.45)
	High School	16.70	(25.55)
	College	4.17	(6.14)
3. Median school year completed		8.8	(10.20)

E. MOBILITY

1. Percent of persons 5 years old and over in same residence as 1955	55.70	(72.60)
2. Percent of persons moved into present housing 1958 to March, 1960	27.90	(29.30)

F. INCOME

1. Number of families in tract	885	
2. Median family income	$4,770	($5,405)
3. Percent of county median family income	88.25	

G. THE LABOR FORCE

		MALE		FEMALE	
1. Total persons in tract (14 yrs. and over)		1149		1387	
2. Percent in labor force	71.80	(77.2)		35.50	(32.50)
3. Percent unemployed	8.00	(5.60)		12.20	(6.20)

H. EMPLOYMENT

	MALE	FEMALE
1. Number of persons employed	759	432

2. Percent of persons engaged in following employments:

a. Professional, technical	6.85	(9.42)	6.25	(12.90)
b. Managerial, including farm	6.72	(12.51)	2.55	(3.65)
c. Clerical and kindred workers	5.80	(6.95)	28.94	(29.06)
d. Sales workers	7.51	(8.62)	7.18	(8.80)
e. Craftsmen, foremen	22.27	(20.10)	-	(1.13)
f. Operatives	28.99	(24.00)	28.70	(12.94)
g. Private household workers	-	(.13)	6.56	(6.64)
h. Service workers (not hsld.)	6.72	(6.76)	15.05	(17.11)
i. Laborers	7.64	(5.98)	-	(.60)
j. Not reported	7.50	(5.53)	4.63	(7.19)

*Percent figures are accompanied by the county total percent figures. These are placed in parentheses for immediate comparison.

POPULATION - 1960

SHEET C

CENSUS

TRACT

28

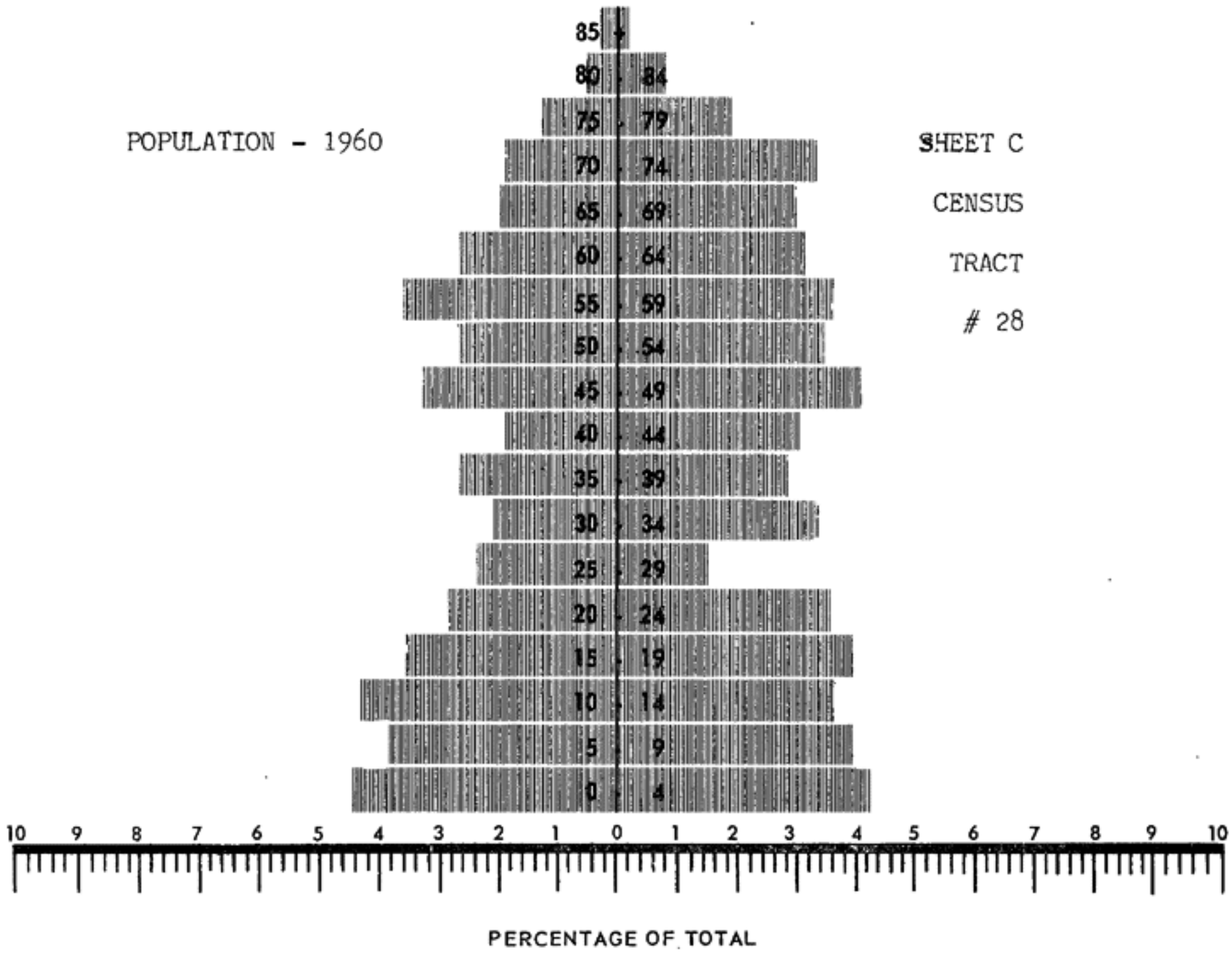

MALE	TOTAL	FEMALE
1549 - 46.82% Med. Age 33.9	3309	1760 - 53.18% Med. Age 40.1

MALE	AGE RANGE	FEMALE
149	0-4	141
130	5-9	131
145	10-14	118
120	15-19	130
96	20-24	119
79	25-29	48
71	30-34	99
90	35-39	92
63	40-44	99
110	45-49	135
92	50-54	117
115	55-59	120
89	60-64	104
66	65-69	98
63	70-74	108
44	75-79	58
16	80-84	28
11	85+	5

POPULATION - 1960

SHEET A

CENSUS TRACT # 29

A. COMPARATIVE POPULATION FIGURES

Year	Total	% Change	White	Non-White	% Non-white
1950	1860				
1960	1607	-13.61	1593	14	.87

B. HOW AND WHERE THE POPULATION LIVES

1. Number of housing units	554
2. Percent owner occupied	74.01
3. Percent renter occupied	23.10
4. Percent of rooms occupied by 1.1 or more persons per room (overcrowding)	8.91
5. Percent of units listed as follows:	
a. Sound	77.62
b. Deteriorating	13.36
c. Dilapidated	9.02
6. Number of persons in institutions	4
7. Average rent per month	$ 54.00
8. Average rent as percent of city average	108.00
9. Average value of owner occupied units	$8500.00
10. Average value of owner occupied units as percent of city average	85.00

C. POPULATION CHARACTERISTICS

1. Marital status in percent of persons 14 years of age and over:	
a. Single	17.59
b. Married	70.96
c. Widowed or divorced	11.45
2. Percent of juvenile delinquency among ages 10-17 (1961 projection)	1.73
3. Percent of persons 65 years of age and over	12.38

C. POPULATION CHARACTERISTICS (continued)

SHEET B
CENSUS
TRACT
29

4. *Percent of persons under 18 years old living with both parents	88.87	(88.40)

D. EDUCATION

Years of school completed by persons 25 years old and over:

			*TOTAL (CO. PERCENT)
1. Total persons over 25 years old		980	
2. Percent completed:	Eighth Grade	30.71	(23.45)
	High School	27.45	(25.55)
	College	3.37	(6.14)
3. Median school year completed		10.0	(10.20)

E. MOBILITY

1. Percent of persons 5 years old and over in same residence as 1955	63.54	(72.60)
2. Percent of persons moved into present housing 1958 to March, 1960	24.81	(29.30)

F. INCOME

1. Number of families in tract	453	
2. Median family income	$5,103	($5,405)
3. Percent of county median family income	94.41	

G. THE LABOR FORCE

		MALE		FEMALE	
1. Total persons in tract (14 yrs. and over)		545		660	
2. Percent in labor force	69.90	(77.2)		19.50	(32.50)
3. Percent unemployed	.80	(5.60)		-	(6.20)

H. EMPLOYMENT

		MALE		FEMALE	
1. Number of persons employed		378		129	
2. Percent of persons engaged in following employments:					
a. Professional, technical	8.20		(9.42)	21.70	(12.90)
b. Managerial, including farm	7.41		(12.51)	-	(3.65)
c. Clerical and kindred workers	7.94		(6.95)	29.46	(29.06)
d. Sales workers	5.03		(8.62)	6.98	(8.80)
e. Craftsmen, foremen	29.89		(20.10)	-	(1.13)
f. Operatives	23.28		(24.00)	6.98	(12.94)
g. Private household workers	-		(.13)	-	(6.64)
h. Service workers (not hsld.)	2.12		(6.76)	13.18	(17.11)
i. Laborers	8.20		(5.98)	-	(.60)
j. Not reported	7.94		(5.53)	21.71	(7.19)

*Percent figures are accompanied by the county total percent figures. These are placed in parentheses for immediate comparison.

POPULATION - 1960

SHEET C

CENSUS

TRACT

#29

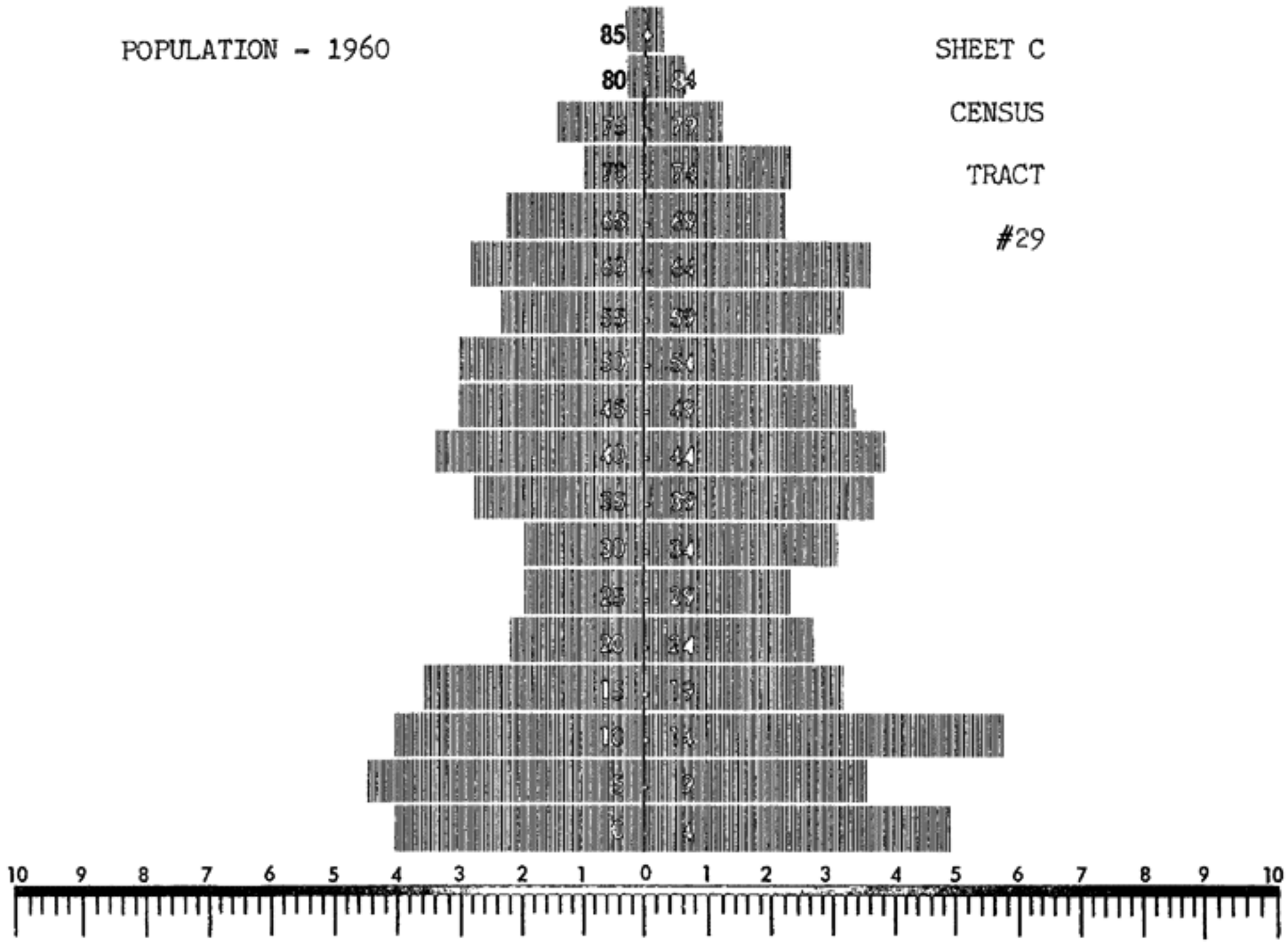

PERCENTAGE OF TOTAL

MALE	TOTAL	FEMALE
749 - 46.61% Med. Age 35.8	1607	858 - 53.39% Med. Age 36.0%

MALE	AGE RANGE	FEMALE
67	0-4	79
73	5-9	59
66	10-14	94
58	15-19	53
36	20-24	44
33	25-29	38
34	30-34	50
48	35-39	60
55	40-44	62
50	45-49	56
50	50-54	45
40	55-59	53
47	60-64	58
38	65-69	35
19	70-74	37
25	75-79	20
5	80-84	10
5	85+	5

POPULATION - 1960

SHEET A

CENSUS TRACT # 30

A. COMPARATIVE POPULATION FIGURES

Year	Total	% Change	White	Non-White	% Non-white
1950	5409				
1960	5967	10.31	5889	78	1.31

B. HOW AND WHERE THE POPULATION LIVES

1. Number of housing units	1869
2. Percent owner occupied	76.78
3. Percent renter occupied	18.78
4. Percent of rooms occupied by 1.1 or more persons per room (overcrowding)	11.37
5. Percent of units listed as follows:	
a. Sound	92.34
b. Deteriorating	7.12
c. Dilapidated	.54
6. Number of persons in institutions	135
7. Average rent per month	$ 50.00
8. Average rent as percent of city average	100.00
9. Average value of owner occupied units	$9000.00
10. Average value of owner occupied units as percent of city average	90.00

C. POPULATION CHARACTERISTICS

1. Marital status in percent of persons 14 years of age and over:	
a. Single	18.89
b. Married	69.39
c. Widowed or divorced	11.72
2. Percent of juvenile delinquency among ages 10-17 (1961 projection)	2.14
3. Percent of persons 65 years of age and over	11.51

C. POPULATION CHARACTERISTICS (continued

SHEET B
CENSUS
TRACT
30

4. *Percent of persons under 18 years old living with both parents	87.93	(88.40)

D. EDUCATION

Years of school completed by persons 25 years old and over:

			*TOTAL (CO. PERCENT)
1. Total persons over 25 years old		3466	
2. Percent completed:	Eighth Grade	25.27	(23.45)
	High School	28.27	(25.55)
	College	4.41	(6.14)
3. Median school year completed		9.8	(10.20)

E. MOBILITY

1. Percent of persons 5 years old and over in same residence as 1955	56.47	(72.60)
2. Percent of persons moved into present housing 1958 to March, 1960	22.84	(29.30)

F. INCOME

1. Number of families in tract	1555	
2. Median family income	$5,751	($5,405)
3. Percent of county median family income	106.40	

G. THE LABOR FORCE

		MALE		FEMALE	
1. Total persons in tract (14 yrs. and over)		1915		2316	
2. Percent in labor force	78.20	(77.2)		32.60	(32.50)
3. Percent unemployed	5.60	(5.60)		8.20	(6.20)

H. EMPLOYMENT

	MALE	FEMALE
1. Number of persons employed	1413	694

2. Percent of persons engaged in following employments:

a. Professional, technical	9.34	(9.42)	14.70	(12.90)
b. Managerial, including farm	7.50	(12.51)	1.15	(3.65)
c. Clerical and kindred workers	9.90	(6.95)	28.39	(29.06)
d. Sales workers	7.29	(8.62)	10.81	(8.80)
e. Craftsmen, foremen	26.19	(20.10)	2.59	(1.13)
f. Operatives	24.77	(24.00)	10.95	(12.94)
g. Private household workers	-	(.13)	2.31	(6.64)
h. Service workers (not hsld.)	6.94	(6.76)	24.50	(17.11)
i. Laborers	6.09	(5.98)	-	(.60)
j. Not reported	1.98	(5.53)	4.61	(7.19)

*Percent figures are accompanied by the county total percent figures. These are placed in parentheses for immediate comparison.

POPULATION - 1960

SHEET C

CENSUS

TRACT

30

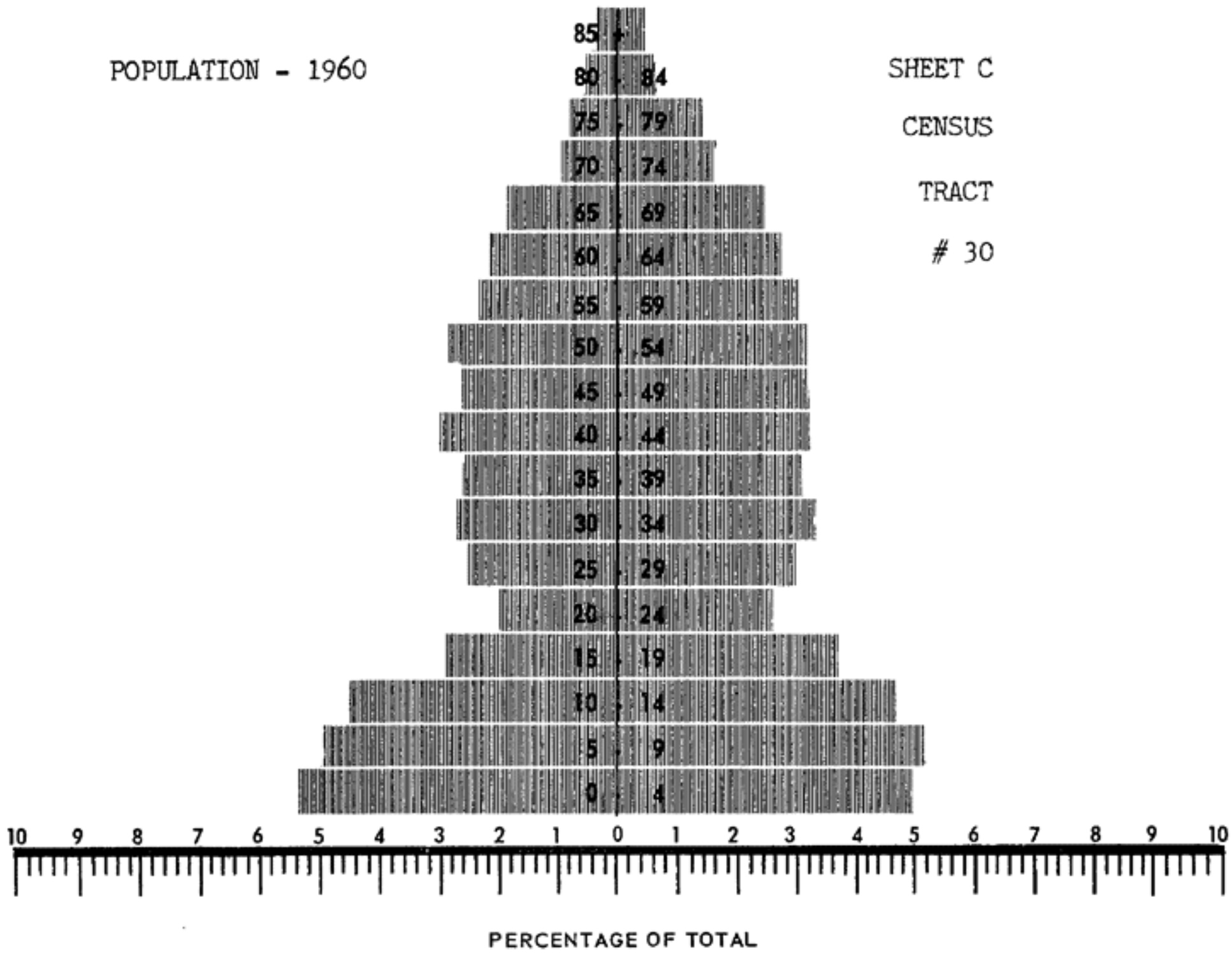

MALE	TOTAL	FEMALE
2783 - 46.64% Med. Age 30.6	5967	3184 - 53.36% Med. Age 33.1

MALE	AGE RANGE	FEMALE
324	0-4	304
303	5-9	312
277	10-14	286
180	15-19	226
129	20-24	156
157	25-29	182
168	30-34	201
166	35-39	187
182	40-44	190
161	45-49	192
174	50-54	192
147	55-59	186
133	60-64	165
118	65-69	146
64	70-74	99
50	75-79	87
32	80-84	39
18	85+	34

POPULATION - 1960

SHEET A

CENSUS TRACT # 31

A. COMPARATIVE POPULATION FIGURES

Year	Total	% Change	White	Non-White	% Non-white
1950	4393				
1960	3736	-14.95	3734	2	.05

B. HOW AND WHERE THE POPULATION LIVES

1. Number of housing units	1199
2. Percent owner occupied	75.73
3. Percent renter occupied	20.52
4. Percent of rooms occupied by 1.1 or more persons per room (overcrowding)	13.17
5. Percent of units listed as follows:	
a. Sound	86.23
b. Deteriorating	12.43
c. Dilapidated	1.34
6. Number of persons in institutions	0
7. Average rent per month	$ 50.00
8. Average rent as percent of city average	100.00
9. Average value of owner occupied units	$ 6500.00
10. Average value of owner occupied units as percent of city average	65.00

C. POPULATION CHARACTERISTICS

1. Marital status in percent of persons 14 years of age and over:	
a. Single	18.99
b. Married	69.78
c. Widowed or divorced	11.23
2. Percent of juvenile delinquency among ages 10-17 (1961 projection)	1.43
3. Percent of persons 65 years of age and over	12.87

C. POPULATION CHARACTERISTICS (continued)

SHEET B
CENSUS
TRACT
31

4. *Percent of persons under 18 years old living with both parents	87.67	(88.40)

D. EDUCATION

Years of school completed by persons 25 years old and over:

			*TOTAL (CO. PERCENT)
1. Total persons over 25 years old		2187	
2. Percent completed:	Eighth Grade	28.03	(23.45)
	High School	24.60	(25.55)
	College	1.51	(6.14)
3. Median school year completed		8.9	(10.20)

E. MOBILITY

1. Percent of persons 5 years old and over in same residence as 1955	61.88	(72.60)
2. Percent of persons moved into present housing 1958 to March, 1960	25.65	(29.30)

F. INCOME

1. Number of families in tract	1014	
2. Median family income	$5,245	($5,405)
3. Percent of county median family income	97.04	

G. THE LABOR FORCE

		MALE		FEMALE	
1. Total persons in tract (14 yrs. and over)		1247		1496	
2. Percent in labor force	75.50	(77.2)		25.90	(32.50)
3. Percent unemployed	6.90	(5.60)		7.00	(6.20)

H. EMPLOYMENT

	MALE	FEMALE
1. Number of persons employed	877	361

2. Percent of persons engaged in following employments:

a. Professional, technical	5.59	(9.42)	9.97	(12.90)
b. Managerial, including farm	5.25	(12.51)	4.43	(3.65)
c. Clerical and kindred workers	5.02	(6.95)	31.58	(29.06)
d. Sales workers	4.45	(8.62)	12.19	(8.80)
e. Craftsmen, foremen	28.39	(20.10)	1.11	(1.13)
f. Operatives	36.83	(24.00)	16.90	(12.94)
g. Private household workers	-	(.13)	6.65	(6.64)
h. Service workers (not hsld.)	4.33	(6.76)	12.74	(17.11)
i. Laborers	5.59	(5.98)	1.10	(.60)
j. Not reported	4.56	(5.53)	3.32	(7.19)

*Percent figures are accompanied by the county total percent figures. These are placed in parentheses for immediate comparison.

POPULATION - 1960

SHEET C

CENSUS

TRACT

31

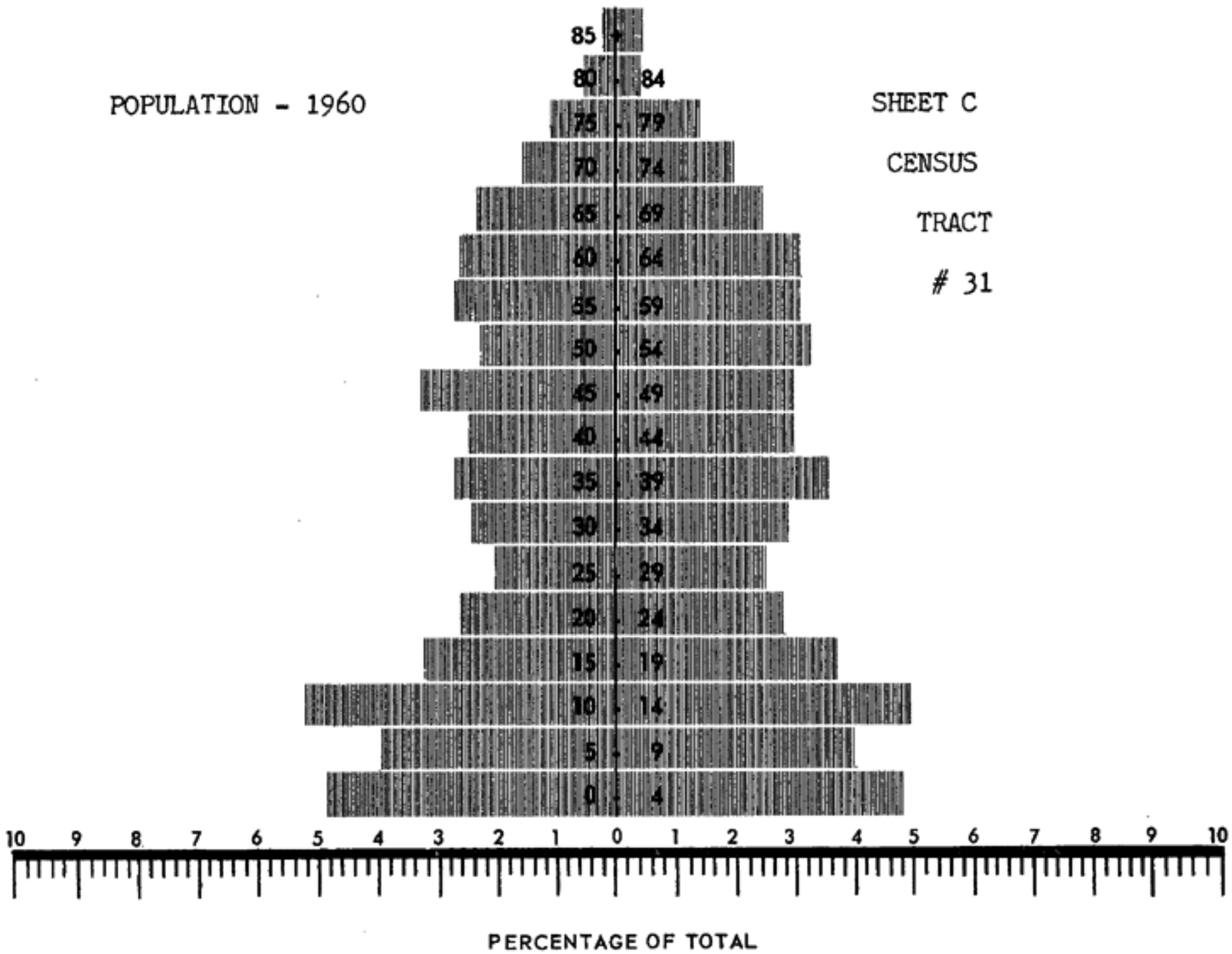

MALE	TOTAL	FEMALE
1782 - 47.70% Med. Age 32.5	3736	1954 - 52.30% Med. Age 35.1

MALE	AGE RANGE	FEMALE
186	0-4	184
152	5-9	158
201	10-14	186
124	15-19	139
102	20-24	103
79	25-29	93
95	30-34	110
106	35-39	136
98	40-44	112
126	45-49	115
90	50-54	124
103	55-59	117
100	60-64	116
85	65-69	97
61	70-74	76
42	75-79	56
22	80-84	15
10	85+	17

POPULATION - 1960

SHEET A

CENSUS TRACT # 32

A. COMPARATIVE POPULATION FIGURES

Year	Total	% Change	White	Non-White	% Non-white
1950	2492				
1960	2802	12.44	2761	41	1.46

B. HOW AND WHERE THE POPULATION LIVES

1. Number of housing units	827
2. Percent owner occupied	76.78
3. Percent renter occupied	15.60
4. Percent of rooms occupied by 1.1 or more persons per room (overcrowding)	23.30
5. Percent of units listed as follows:	
a. Sound	72.79
b. Deteriorating	18.26
c. Dilapidated	8.95
6. Number of persons in institutions	0
7. Average rent per month	$ 39.00
8. Average rent as percent of city average	78.00
9. Average value of owner occupied units	$ 7500.00
10. Average value of owner occupied units as percent of city average	75.00

C. POPULATION CHARACTERISTICS

1. Marital status in percent of persons 14 years of age and over:	
a. Single	18.41
b. Married	73.91
c. Widowed or divorced	7.68
2. Percent of juvenile delinquency among ages 10-17 (1961 projection)	2.59
3. Percent of persons 65 years of age and over	6.74

C. POPULATION CHARACTERISTICS (continued)

SHEET B
CENSUS
TRACT
32

4. *Percent of persons under 18 years old living with both parents	89.73	(88.40)

D. EDUCATION

Years of school completed by persons 25 years old and over:

			*TOTAL (CO. PERCENT)
1. Total persons over 25 years old		1443	
2. Percent completed:	Eighth Grade	25.29	(23.45)
	High School	19.06	(25.55)
	College	1.11	(6.14)
3. Median school year completed		8.8	(10.20)

E. MOBILITY

1. Percent of persons 5 years old and over in same residence as 1955	63.37	(72.60)
2. Percent of persons moved into present housing 1958 to March, 1960	24.21	(29.30)

F. INCOME

1. Number of families in tract	711	
2. Median family income	$5,161	($5,405)
3. Percent of county median family income	95.49	

G. THE LABOR FORCE

		MALE		FEMALE	
1. Total persons in tract (14 yrs. and over)		895		968	
2. Percent in labor force	78.50	(77.2)		26.20	(32.50)
3. Percent unemployed	6.70	(5.60)		10.60	(6.20)

H. EMPLOYMENT

	MALE	FEMALE
1. Number of persons employed	656	227

2. Percent of persons engaged in following employments:

a. Professional, technical	3.66	(9.42)	11.01	(12.90)
b. Managerial, including farm	7.32	(12.51)	-	(3.65)
c. Clerical and kindred workers	3.51	(6.95)	38.33	(29.06)
d. Sales workers	5.49	(8.62)	4.85	(8.80)
e. Craftsmen, foremen	22.10	(20.10)	1.76	(1.13)
f. Operatives	39.94	(24.00)	20.70	(12.94)
g. Private household workers	-	(.13)	5.73	(6.64)
h. Service workers (not hsld.)	6.71	(6.76)	15.86	(17.11)
i. Laborers	10.37	(5.98)	-	(.60)
j. Not reported	.91	(5.53)	1.76	(7.19)

*Percent figures are accompanied by the county total percent figures. These are placed in parentheses for immediate comparison.

POPULATION - 1960

SHEET C

CENSUS

TRACT

32

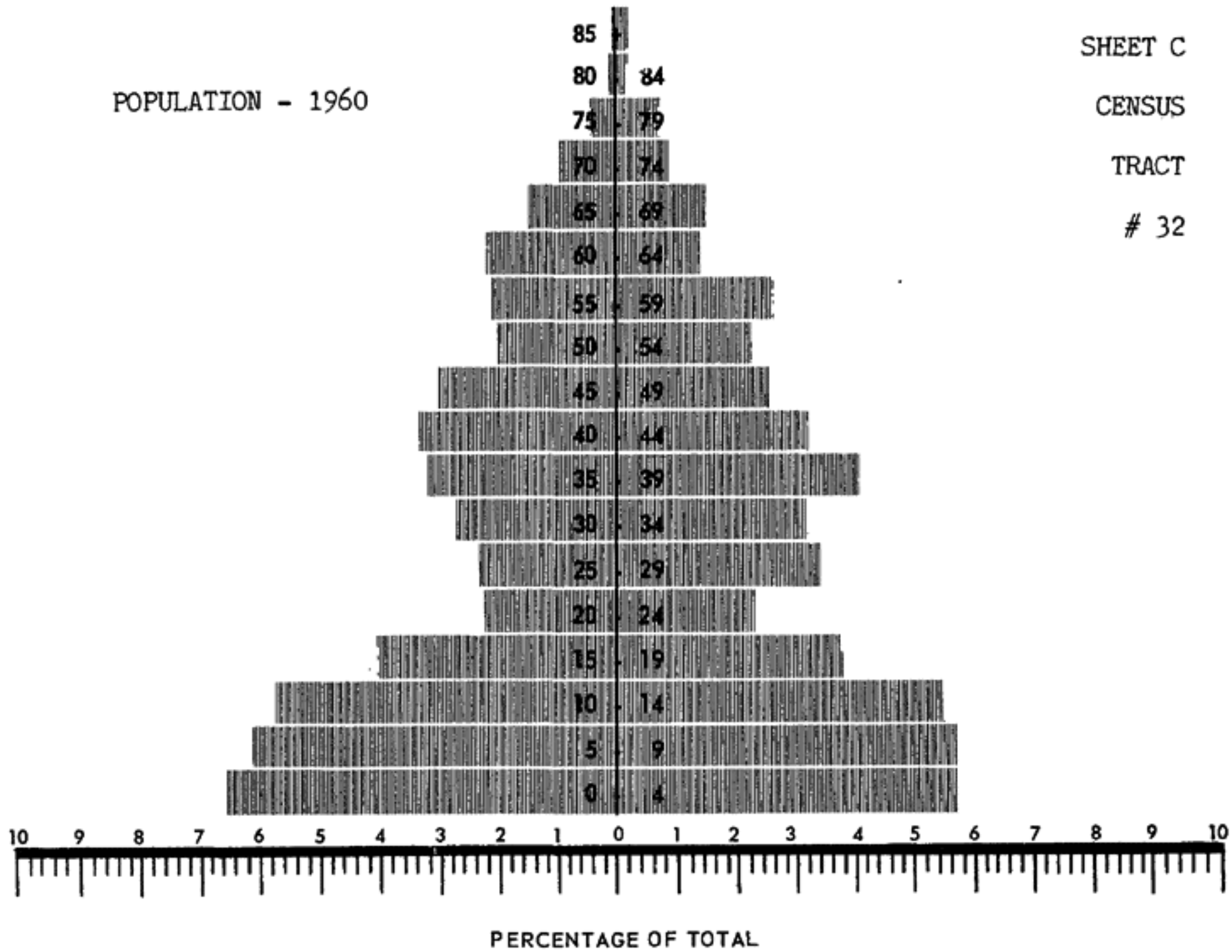

MALE	TOTAL	FEMALE
1405 - 50.15% Med. Age 24.5	2802	1397 - 49.85% Med. Age 27.1

MALE	AGE RANGE	FEMALE
187	0-4	161
176	5-9	161
165	10-14	155
116	15-19	107
65	20-24	75
68	25-29	95
78	30-34	91
93	35-39	115
96	40-44	90
86	45-49	71
59	50-54	61
63	55-59	74
65	60-64	40
41	65-69	41
30	70-74	26
13	75-79	21
4	80-84	8
0	85+	5

POPULATION - 1960

SHEET A

CENSUS TRACT # 33

A. COMPARATIVE POPULATION FIGURES

Year	Total	% Change	White	Non-White	% Non-white
1950	3002				
1960	3564	18.72	3308	256	7.31

B. HOW AND WHERE THE POPULATION LIVES

1. Number of housing units	1099
2. Percent owner occupied	71.34
3. Percent renter occupied	20.02
4. Percent of rooms occupied by 1.1 or more persons per room (overcrowding)	19.32
5. Percent of units listed as follows:	
a. Sound	68.88
b. Deteriorating	14.29
c. Dilapidated	16.83
6. Number of persons in institutions	0
7. Average rent per month	$ 43.00
8. Average rent as percent of city average	86.00
9. Average value of owner occupied units	$ 7500.00
10. Average value of owner occupied units as percent of city average	75.00

C. POPULATION CHARACTERISTICS

1. Marital status in percent of persons 14 years of age and over:	
a. Single	16.54
b. Married	73.69
c. Widowed or divorced	9.77
2. Percent of juvenile delinquency among ages 10-17 (1961 projection)	1.54
3. Percent of persons 65 years of age and over	6.34

C. POPULATION CHARACTERISTICS (continued)

SHEET B
CENSUS
TRACT
33

4. *Percent of persons under 18 years old living with both parents	91.15	(88.40)

D. EDUCATION

Years of school completed by persons 25 years old and over:

			*TOTAL (CO. PERCENT)
1. Total persons over 25 years old		1875	
2. Percent completed:	Eighth Grade	24.00	(23.45)
	High School	26.35	(25.55)
	College	4.27	(6.14)
3. Median school year completed		9.0	(10.20)

E. MOBILITY

1. Percent of persons 5 years old and over in same residence as 1955	57.54	(72.60)
2. Percent of persons moved into present housing 1958 to March, 1960	26.79	(29.30)

F. INCOME

1. Number of families in tract	883	
2. Median family income	$5,160	($5,405)
3. Percent of county median family income	95.47	

G. THE LABOR FORCE

		MALE		FEMALE	
1. Total persons in tract (14 yrs. and over)		1153		1180	
2. Percent in labor force	80.70		(77.2)	30.70	(32.50)
3. Percent unemployed	8.60		(5.60)	4.10	(6.20)

H. EMPLOYMENT

	MALE	FEMALE
1. Number of persons employed	851	347

2. Percent of persons engaged in following employments:

a. Professional, technical	7.40	(9.42)	8.36	(12.90)
b. Managerial, including farm	8.34	(12.51)	3.46	(3.65)
c. Clerical and kindred workers	7.05	(6.95)	30.84	(29.06)
d. Sales workers	7.05	(8.62)	14.12	(8.80)
e. Craftsmen, foremen	23.03	(20.10)	2.30	(1.13)
f. Operatives	27.14	(24.00)	15.27	(12.94)
g. Private household workers	.47	(.13)	6.34	(6.64)
h. Service workers (not hsld.)	6.11	(6.76)	10.37	(17.11)
i. Laborers	7.64	(5.98)	1.15	(.60)
j. Not reported	5.76	(5.53)	7.78	(7.19)

*Percent figures are accompanied by the county total percent figures. These are placed in parentheses for immediate comparison.

POPULATION - 1960

SHEET C

CENSUS

TRACT

#33

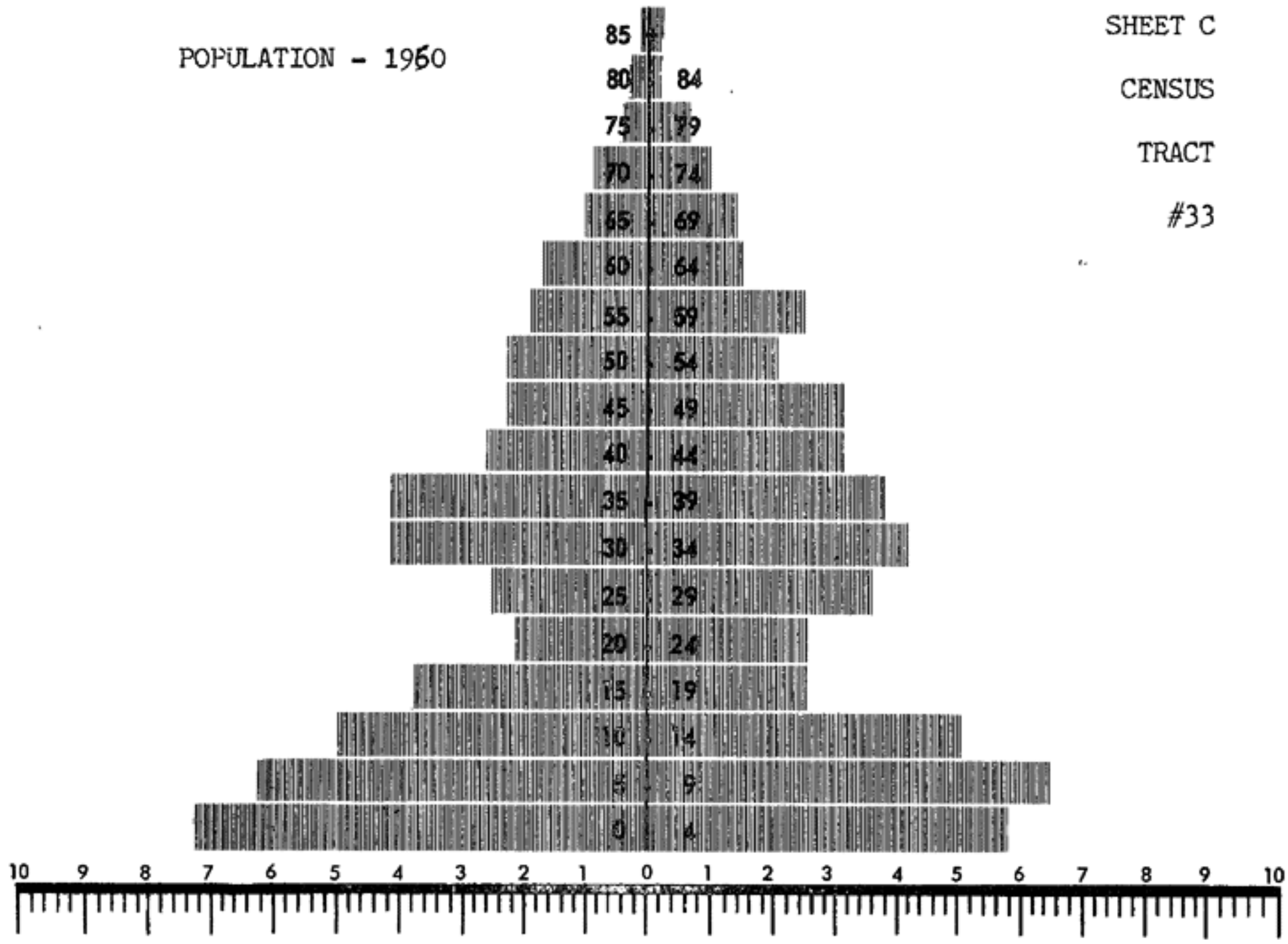

MALE	TOTAL	FEMALE
1783 - 50.003% Med. Age 25.5	3564	1781- 49.997% Med. Age 28.3

MALE	AGE RANGE	FEMALE
261	0-4	207
226	5-9	233
180	10-14	181
137	15-19	92
79	20-24	92
91	25-29	128
151	30-34	151
148	35-39	136
97	40-44	111
87	45-49	112
87	50-54	74
71	55-59	89
64	60-64	53
40	65-69	51
35	70-74	34
15	75-79	22
10	80-84	7
4	85+	8

POPULATION - 1960

SHEET A

CENSUS TRACT #34

A. COMPARATIVE POPULATION FIGURES

Year	Total	% Change	White	Non-White	% Non-white
1950	450				
1960	4395	876.61	4388	7	.16

B. HOW AND WHERE THE POPULATION LIVES

1. Number of housing units	1123
2. Percent owner occupied	86.02
3. Percent renter occupied	10.59
4. Percent of rooms occupied by 1.1 or more persons per room (overcrowding)	14.10
5. Percent of units listed as follows:	
a. Sound	99.46
b. Deteriorating	.54
c. Dilapidated	0
6. Number of persons in institutions	0
7. Average rent per month	$ 76.00
8. Average rent as percent of city average	152.00
9. Average value of owner occupied units	$10500.00
10. Average value of owner occupied units as percent of city average	105.00

C. POPULATION CHARACTERISTICS

1. Marital status in percent of persons 14 years of age and over:	
a. Single	11.80
b. Married	84.62
c. Widowed or divorced	3.58
2. Percent of juvenile delinquency among ages 10-17 (1961 projection)	.74
3. Percent of persons 65 years of age and over	1.52

C. POPULATION CHARACTERISTICS (continued)

SHEET B
CENSUS
TRACT
34

4. *Percent of persons under 18 years old living with both parents	96.96	(88.40)

D. EDUCATION

Years of school completed by persons 25 years old and over:

			*TOTAL (CO. PERCENT)
1. Total persons over 25 years old		2002	
2. Percent completed:	Eighth Grade	13.94	(23.45)
	High School	38.51	(25.55)
	College	7.69	(6.14)
3. Median school year completed		12.2	(10.20)

E. MOBILITY

1. Percent of persons 5 years old and over in same residence as 1955	25.16	(72.60)
2. Percent of persons moved into present housing 1958 to March, 1960	40.37	(29.30)

F. INCOME

1. Number of families in tract	1062	
2. Median family income	$6,018	($5,405)
3. Percent of county median family income	111.34	

G. THE LABOR FORCE

		MALE		FEMALE	
1. Total persons in tract (14 yrs. and over)		1220		1238	
2. Percent in labor force	88.00	(77.2)		28.90	(32.50)
3. Percent unemployed	2.30	(5.60)		7.80	(6.20)

H. EMPLOYMENT

	MALE	FEMALE
1. Number of persons employed	1037	330

2. Percent of persons engaged in following employments:

a. Professional, technical	14.27	(9.42)	16.67	(12.90)
b. Managerial, including farm	11.28	(12.51)	3.64	(3.65)
c. Clerical and kindred workers	8.87	(6.95)	34.24	(29.06)
d. Sales workers	11.48	(8.62)	8.79	(8.80)
e. Craftsmen, foremen	21.11	(20.10)	1.21	(1.13)
f. Operatives	22.76	(24.00)	18.18	(12.94)
g. Private household workers	-	(.13)	2.42	(6.64)
h. Service workers (not hsld.)	3.66	(6.76)	13.94	(17.11)
i. Laborers	2.99	(5.98)	-	(.60)
j. Not reported	3.57	(5.53)	.91	(7.19)

*Percent figures are accompanied by the county total percent figures. Theese are placed in parentheses for immediate comparison.

SHEET C

CENSUS

TRACT

34

POPULATION - 1960

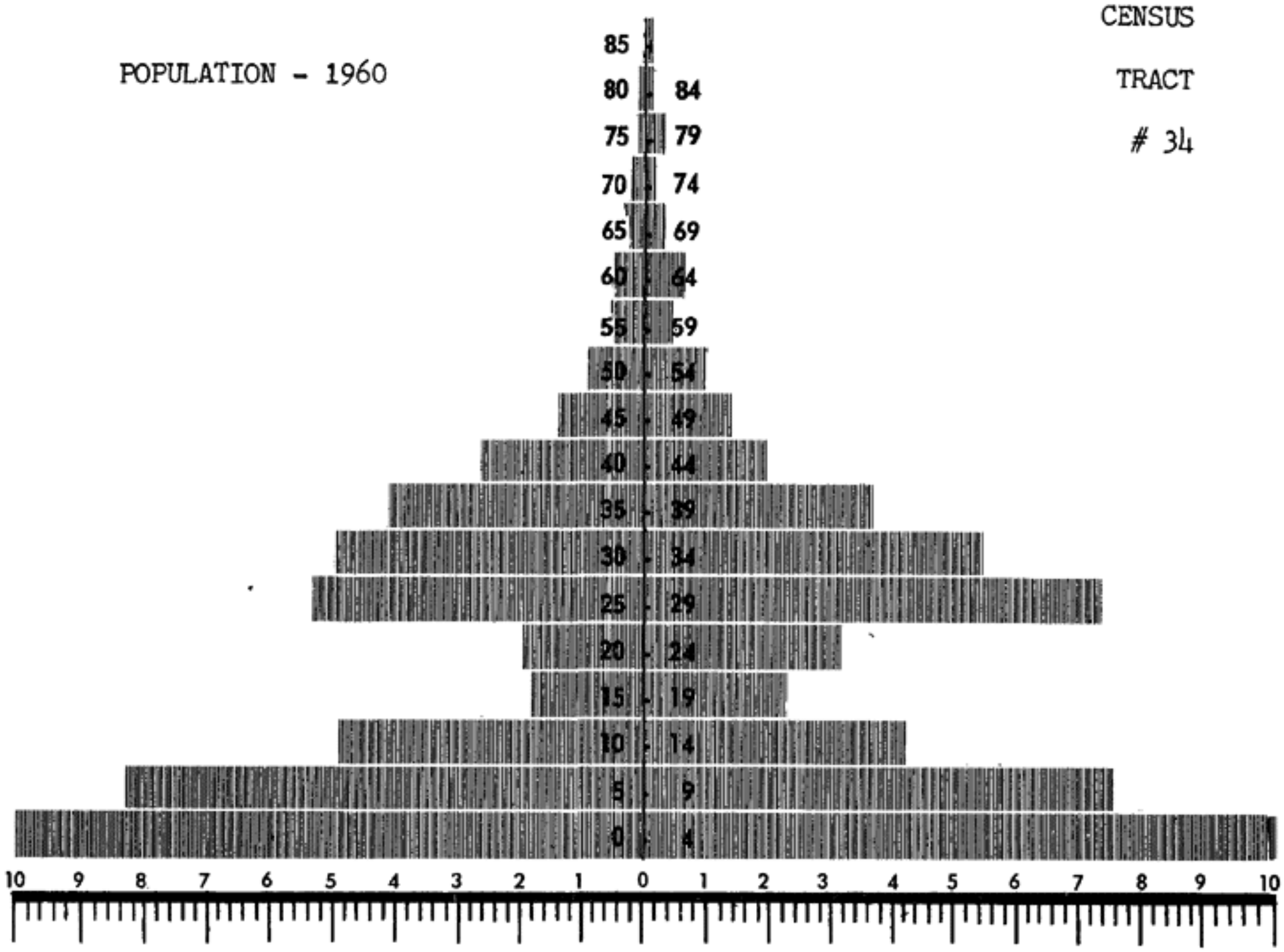

MALE	TOTAL	FEMALE
2187-49.98% Med. Age 19.2	4395	2208 - 50.02% Med. Age 21.5

MALE	AGE RANGE	FEMALE
438	0-4	439
367	5-9	334
220	10-14	187
82	15-19	102
90	20-24	140
239	25-29	325
218	30-34	241
183	35-39	161
117	40-44	89
63	45-49	62
38	50-54	44
23	55-59	21
18	60-64	27
11	65-69	15
9	70-74	8
6	75-79	11
5	80-84	1
0	85+	1

POPULATION - 1960

SHEET A

CENSUS

TRACT

35

A. COMPARATIVE POPULATION FIGURES

Year	Total	% Change	White	Non-White	% Non-white
1950	1138				
1960	2197	93.06	2184	13	.59

B. HOW AND WHERE THE POPULATION LIVES

1.	Number of housing units	638
2.	Percent owner occupied	79.94
3.	Percent renter occupied	14.55
4.	Percent of rooms occupied by 1.1 or more persons per room (overcrowding)	13.43
5.	Percent of units listed as follows:	
	a. Sound	94.36
	b. Deteriorating	4.70
	c. Dilapidated	.94
6.	Number of persons in institutions	78
7.	Average rent per month	$ 57.00
8.	Average rent as percent of city average	114.00
9.	Average value of owner occupied units	$13000.00
10.	Average value of owner occupied units as percent of city average	130.00

C. POPULATION CHARACTERISTICS

1.	Marital status in percent of persons 14 years of age and over:	
	a. Single	15.59
	b. Married	76.92
	c. Widowed or divorced	7.49
2.	Percent of juvenile delinquency among ages 10-17 (1961 projection)	0.0
3.	Percent of persons 65 years of age and over	6.60

C. POPULATION CHARACTERISTICS (continued)

SHEET B
CENSUS
TRACT
35

4. *Percent of persons under 18 years old living with both parents	96.39	(88.40)

D. EDUCATION

Years of school completed by persons 25 years old and over:

			*TOTAL (CO. PERCENT)
1. Total persons over 25 years old		1221	
2. Percent completed:	Eighth Grade	18.26	(23.45)
	High School	25.31	(25.55)
	College	7.29	(6.14)
3. Median school year completed		11.6	(10.20)

E. MOBILITY

1. Percent of persons 5 years old and over in same residence as 1955	63.02	(72.60)
2. Percent of persons moved into present housing 1958 to March, 1960	23.05	(29.30)

F. INCOME

1. Number of families in tract	574	
2. Median family income	$6,447	($5,405)
3. Percent of county median family income	119.28	

G. THE LABOR FORCE

		MALE		FEMALE	
1. Total persons in tract (14 yrs. and over)		750		732	
2. Percent in labor force	77.60	(77.2)		26.50	(32.50)
3. Percent unemployed	3.60	(5.60)		-	(6.20)

H. EMPLOYMENT

	MALE		FEMALE	
1. Number of persons employed	561		181	
2. Percent of persons engaged in following employments:				
a. Professional, technical	6.77	(9.42)	13.81	(12.90)
b. Managerial, including farm	16.22	(12.51)	6.63	(3.65)
c. Clerical and kindred workers	9.80	(6.95)	35.91	(29.06)
d. Sales workers	7.30	(8.62)	7.18	(8.80)
e. Craftsmen, foremen	24.06	(20.10)	-	(1.13)
f. Operatives	21.75	(24.00)	9.94	(12.94)
g. Private household workers	-	(.13)	2.20	(6.64)
h. Service workers (not hsld.)	1.43	(6.76)	11.05	(17.11)
i. Laborers	4.10	(5.98)	-	(.60)
j. Not reported	8.56	(5.53)	13.26	(7.19)

*Percent figures are accompanied by the county total percent figures. These are placed in parentheses for immediate comparison.

SHEET C

CENSUS

TRACT

35

POPULATION - 1960

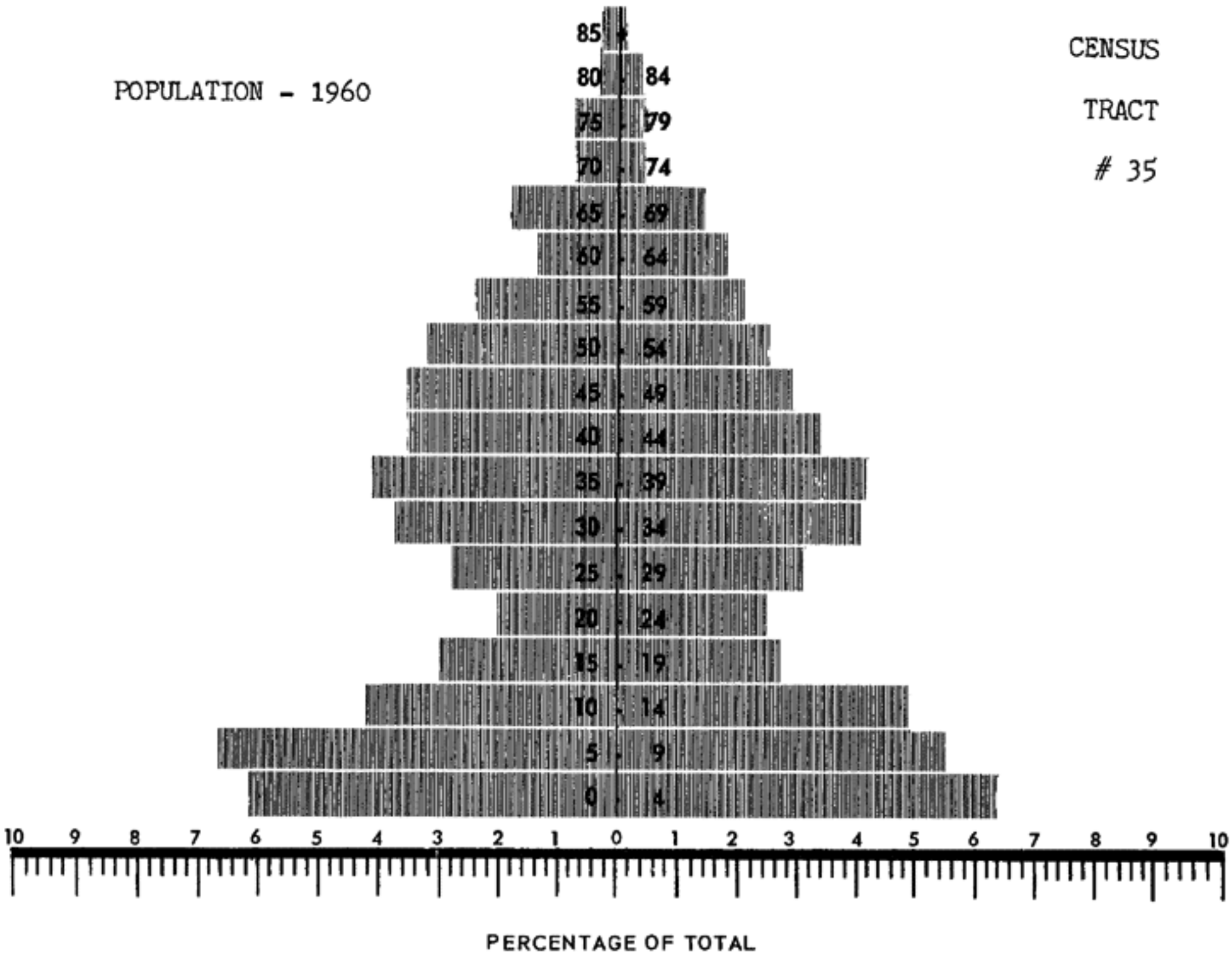

MALE	TOTAL	FEMALE
1119 - 50.93% Med. Age 30.2	2197	1078 - 49.07% Med. Age. 28.8

MALE	AGE RANGE	FEMALE
136	0-4	141
148	5-9	123
94	10-14	108
69	15-19	60
46	20-24	55
63	25-29	69
84	30-34	89
93	35-39	92
70	40-44	75
80	45-49	64
72	50-54	55
48	55-59	47
31	60-64	40
40	65-69	31
15	70-74	8
17	75-79	11
7	80-84	8
6	85+	2

POPULATION - 1960

SHEET A

CENSUS

TRACT

36

A. COMPARATIVE POPULATION FIGURES

Year	Total	% Change	White	Non-White	% Non-white
1950	2111				
1960	4208	99.81	4207	1	.02

B. HOW AND WHERE THE POPULATION LIVES

1. Number of housing units	1173
2. Percent owner occupied	74.00
3. Percent renter occupied	17.48
4. Percent of rooms occupied by 1.1 or more persons per room (overcrowding)	22.83
5. Percent of units listed as follows:	
a. Sound	76.47
b. Deteriorating	13.81
c. Dilapidated	9.72
6. Number of persons in institutions	24
7. Average rent per month	$ 45.00
8. Average rent as percent of city average	90.00
9. Average value of owner occupied units	$ 6000.00
10. Average value of owner occupied units as percent of city average	60.00

C. POPULATION CHARACTERISTICS

1. Marital status in percent of persons 14 years of age and over:	
a. Single	15.15
b. Married	80.35
c. Widowed or divorced	4.50
2. Percent of juvenile delinquency among ages 10-17 (1961 projection)	1.52
3. Percent of persons 65 years of age and over	3.49

C. POPULATION CHARACTERISTICS (continued)

SHEET B
CENSUS
TRACT
36

4. *Percent of persons under 18 years old living with both parents	94.10	(88.40)

D. EDUCATION

Years of school completed by persons 25 years old and over:

			*TOTAL (CO. PERCENT)
1. Total persons over 25 years old		1934	
2. Percent completed:	Eighth Grade	19.23	(23.45)
	High School	30.40	(25.55)
	College	.36	(6.14)
3. Median school year completed		9.9	(10.20)

E. MOBILITY

1. Percent of persons 5 years old and over in same residence as 1955	49.66	(72.60)
2. Percent of persons moved into present housing 1958 to March, 1960	29.26	(29.30)

F. INCOME

1. Number of families in tract	1023	
2. Median family income	$4,793	($5,405)
3. Percent of county median family income	88.68	

G. THE LABOR FORCE

		MALE		FEMALE	
1. Total persons in tract (14 yrs. and over)		1251		1238	
2. Percent in labor force	80.60	(77.2)		28.60	(32.50)
3. Percent unemployed	5.20	(5.60)		5.90	(6.20)

H. EMPLOYMENT

	MALE	FEMALE
1. Number of persons employed	956	333

2. Percent of persons engaged in following employments:

a. Professional, technical	4.60	(9.42)	7.21	(12.90)
b. Managerial, including farm	8.58	(12.51)	3.30	(3.65)
c. Clerical and kindred workers	8.26	(6.95)	27.93	(29.06)
d. Sales workers	6.38	(8.62)	12.91	(8.80)
e. Craftsmen, foremen	18.00	(20.10)	2.10	(1.13)
f. Operatives	37.45	(24.00)	17.12	(12.94)
g. Private household workers	-	(.13)	6.00	(6.64)
h. Service workers (not hsld.)	5.02	(6.76)	17.12	(17.11)
i. Laborers	7.64	(5.98)	-	(.60)
j. Not reported	4.08	(5.53)	6.31	(7.19)

*Percent figures are accompanied by the county total percent figures. These are placed in parentheses for immediate comparison.

SHEET C

CENSUS

TRACT

36

POPULATION - 1960

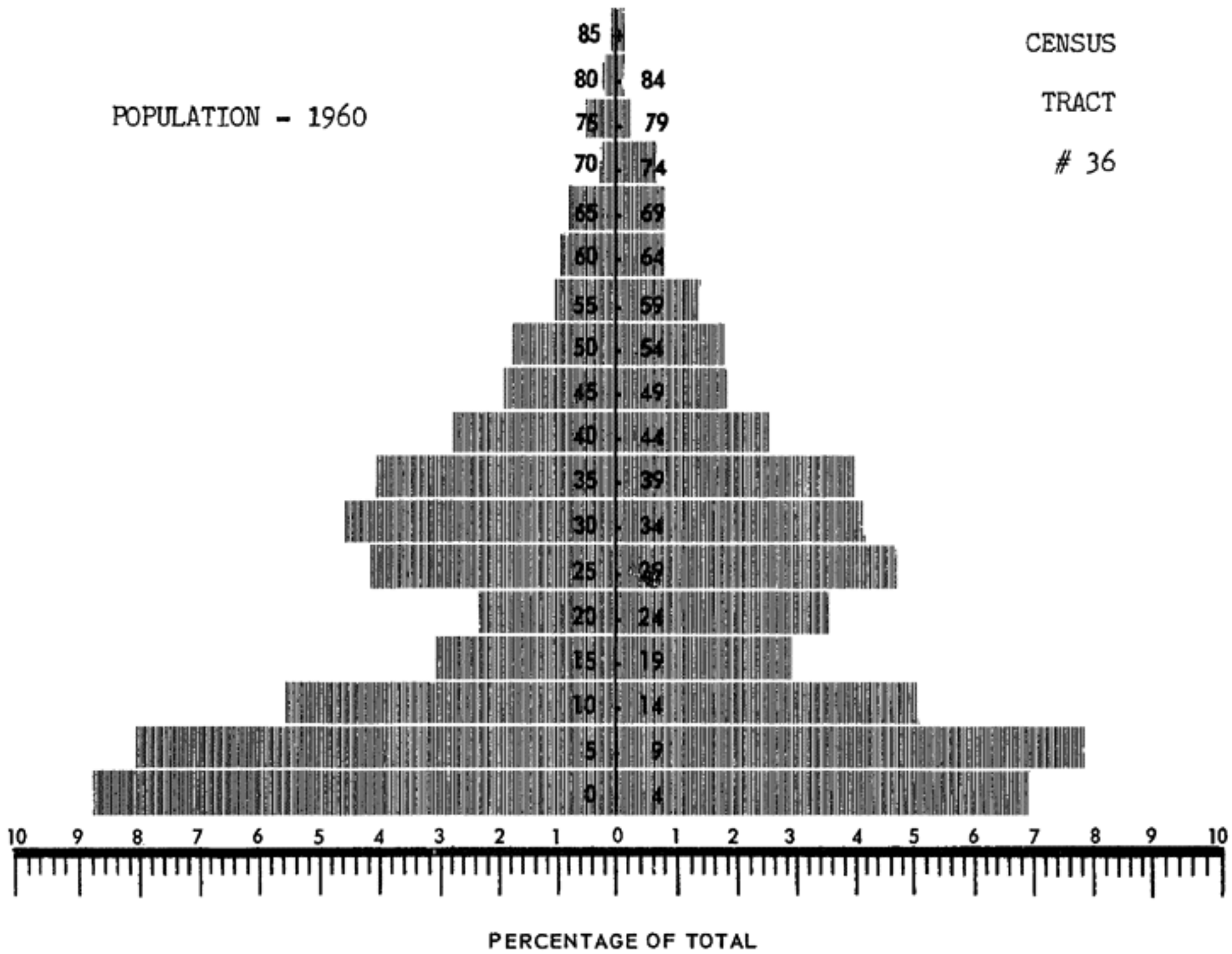

MALE	TOTAL	FEMALE
2157 - 51.25% Med. Age 19.9	4208	2051 - 48.75% Med. Age 22.4

MALE	AGE RANGE	FEMALE
372	0-4	291
342	5-9	328
237	10-14	215
129	15-19	120
100	20-24	149
176	25-29	196
194	30-34	176
171	35-39	169
117	40-44	107
84	45-49	76
75	50-54	70
45	55-59	53
41	60-64	30
33	65-69	29
11	70-74	24
20	75-79	7
7	80-84	5
3	85+	6

POPULATION - 1960

SHEET A

CENSUS

TRACT

37

A. COMPARATIVE POPULATION FIGURES

Year	Total	% Change	White	Non-White	% Non-white
1950	4144				
1960	5992	44.83	5924	68	1.13

B. HOW AND WHERE THE POPULATION LIVES

1. Number of housing units	1406
2. Percent owner occupied	77.73
3. Percent renter occupied	14.94
4. Percent of rooms occupied by 1.1 or more persons per room (overcrowding)	9.82
5. Percent of units listed as follows:	
a. Sound	97.87
b. Deteriorating	1.56
c. Dilapidated	.57
6. Number of persons in institutions	1366
7. Average rent per month	$ 80.00
8. Average rent as percent of city average	160.00
9. Average value of owner occupied units	$ 16000.00
10. Average value of owner occupied units as percent of city average	160.00

C. POPULATION CHARACTERISTICS

1. Marital status in percent of persons 14 years of age and over:	
a. Single	21.78
b. Married	64.46
c. Widowed or divorced	13.75
2. Percent of juvenile delinquency among ages 10-17 (1961 projection)	.32
3. Percent of persons 65 years of age and over	9.51

C. POPULATION CHARACTERISTICS (continued)

SHEET B
CENSUS
TRACT
37

4. *Percent of persons under 18 years old living with both parents	92.50	(88.40)

D. EDUCATION

Years of school completed by persons 25 years old and over:

			*TOTAL (CO. PERCENT)
1. Total persons over 25 years old		3816	
2. Percent completed:	Eighth Grade	15.75	(23.45)
	High School	24.00	(25.55)
	College	10.95	(6.14)
3. Median school year completed		11.4	(10.20)

E. MOBILITY

1. Percent of persons 5 years old and over in same residence as 1955	52.05	(72.60)
2. Percent of persons moved into present housing 1958 to March, 1960	31.08	(29.30)

F. INCOME

1. Number of families in tract	1201	
2. Median family income	$6,685	($5,405)
3. Percent of county median family income	123.68	

G. THE LABOR FORCE

		MALE		FEMALE	
1. Total persons in tract (14 yrs. and over)		1958		2442	
2. Percent in labor force	62.50		(77.2)	23.40	(32.50)
3. Percent unemployed	2.30		(5.60)	2.60	(6.20)

H. EMPLOYMENT

	MALE	FEMALE
1. Number of persons employed	1196	556

2. Percent of persons engaged in following employments:

a. Professional, technical	14.13	(9.42)	24.82	(12.90)
b. Managerial, including farm	21.07	(12.51)	5.04	(3.65)
c. Clerical and kindred workers	8.44	(6.95)	32.55	(29.06)
d. Sales workers	11.04	(8.62)	4.86	(8.80)
e. Craftsmen, foremen	20.15	(20.10)	5.22	(1.13)
f. Operatives	13.38	(24.00)	4.14	(12.94)
g. Private household workers	.33	(.13)	1.98	(6.64)
h. Service workers (not hsld.)	6.27	(6.76)	16.73	(17.11)
i. Laborers	2.51	(5.98)	.90	(.60)
j. Not reported	2.68	(5.53)	3.78	(7.19)

*Percent figures are accompanied by the county total percent figures. These are placed in parentheses for immediate comparison.

SHEET C

CENSUS

TRACT

37

POPULATION - 1960

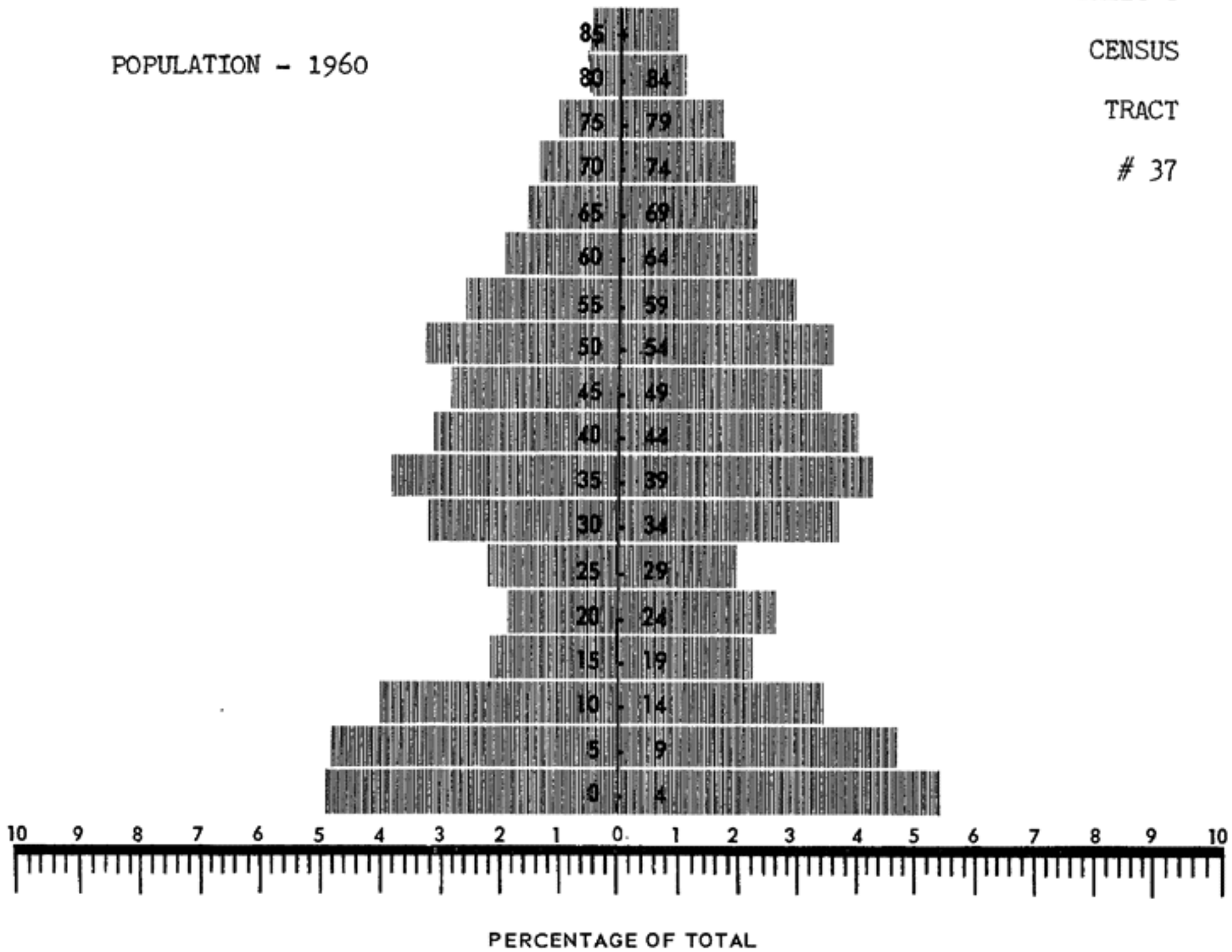

MALE	TOTAL	FEMALE
2777 - 46.35% Med. Age 34.5	5992	3215 - 53.65% Med. Age 36.9

MALE	AGE RANGE	FEMALE
295	0-4	321
286	5-9	284
247	10-14	212
130	15-19	133
112	20-24	157
140	25-29	178
199	30-34	224
231	35-39	256
189	40-44	240
175	45-49	205
195	50-54	214
160	55-59	178
118	60-64	143
96	65-69	139
81	70-74	111
66	75-79	99
34	80-84	64
23	85+	57

POPULATION - 1960

SHEET A

CENSUS

TRACT

38

A. COMPARATIVE POPULATION FIGURES

Year	Total	% Change	White	Non-White	% Non-white
1950	1588				
1960	4275	169.21	4273	2	.05

B. HOW AND WHERE THE POPULATION LIVES

1. Number of housing units	1249
2. Percent owner occupied	90.17
3. Percent renter occupied	5.84
4. Percent of rooms occupied by 1.1 or more persons per room (overcrowding)	6.92
5. Percent of units listed as follows:	
a. Sound	98.87
b. Deteriorating	.88
c. Dilapidated	.25
6. Number of persons in institutions	0
7. Average rent per month	$ 105.00
8. Average rent as percent of city average	210.00
9. Average value of owner occupied units	$20000.00
10. Average value of owner occupied units as percent of city average	200.00

C. POPULATION CHARACTERISTICS

1. Marital status in percent of persons 14 years of age and over:	
a. Single	14.63
b. Married	80.02
c. Widowed or divorced	5.35
2. Percent of juvenile delinquency among ages 10-17 (1961 projection)	0.0
3. Percent of persons 65 years of age and over	4.65

C. POPULATION CHARACTERISTICS (continued)

SHEET B
CENSUS
TRACT
38

4. *Percent of persons under 18 years old living with both parents	94.80	(88.40)

D. EDUCATION

Years of school completed by persons 25 years old and over:

			*TOTAL (CO. PERCENT)
1. Total persons over 25 years old		2402	
2. Percent completed:	Eighth Grade	10.74	(23.45)
	High School	36.55	(25.55)
	College	20.15	(6.14)
3. Median school year completed		12.6	(10.20)

E. MOBILITY

1. Percent of persons 5 years old and over in same residence as 1955	42.67	(72.60)
2. Percent of persons moved into present housing 1958 to March, 1960	26.61	(29.30)

F. INCOME

1. Number of families in tract	1145	
2. Median family income	$8,898	($5,405)
3. Percent of county median family income	164.63	

G. THE LABOR FORCE

		MALE		FEMALE	
1. Total persons in tract (14 yrs. and over)		1357		1437	
2. Percent in labor force	85.00	(77.2)		23.60	(32.50)
3. Percent unemployed	1.00	(5.60)		3.80	(6.20)

H. EMPLOYMENT

	MALE	FEMALE
1. Number of persons employed	1143	326

2. Percent of persons engaged in following employments:

a. Professional, technical	20.65	(9.42)	22.39	(12.90)
b. Managerial, including farm	30.36	(12.51)	6.13	(3.65)
c. Clerical and kindred workers	8.75	(6.95)	38.04	(29.06)
d. Sales workers	13.21	(8.62)	10.43	(8.80)
e. Craftsmen, foremen	15.22	(20.10)	3.68	(1.13)
f. Operatives	5.42	(24.00)	-	(12.94)
g. Private household workers	.52	(.13)	6.75	(6.64)
h. Service workers (not hsld.)	1.22	(6.76)	7.67	(17.11)
i. Laborers	1.13	(5.98)	-	(.60)
j. Not reported	3.50	(5.53)	4.91	(7.19)

*Percent figures are accompanied by the county total percent figures. These are placed in parentheses for immediate comparison.

SHEET C

CENSUS

TRACT

38

POPULATION - 1960

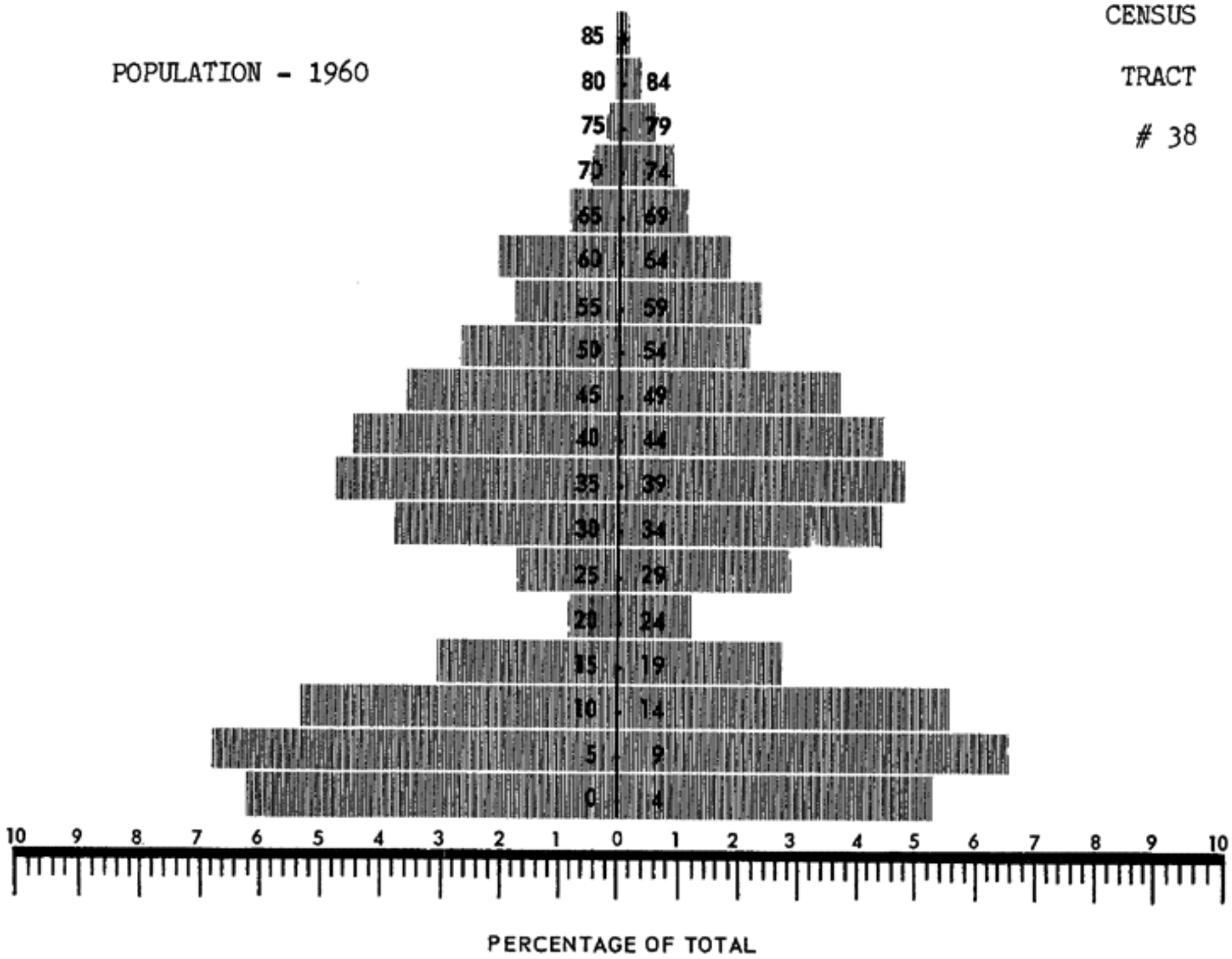

MALE	TOTAL	FEMALE
2118 - 49.54% Med. Age 30.5	4275	2157 - 50.46% Med. Age 31.3

MALE	AGE RANGE	FEMALE
269	0-4	226
289	5-9	284
231	10-14	239
136	15-19	115
40	20-24	50
76	25-29	118
168	30-34	183
204	35-39	207
191	40-44	188
156	45-49	157
114	50-54	92
76	55-59	98
90	60-64	79
38	65-69	45
21	70-74	37
10	75-79	23
6	80-84	13
3	85+	3

POPULATION - 1960

SHEET A

CENSUS TRACT # V-1

A. COMPARATIVE POPULATION FIGURES

Year	Total	% Change	White	Non-White	% Non-white
1950	378				
1960	376	- .53	376	0	0

B. HOW AND WHERE THE POPULATION LIVES

1. Number of housing units	166
2. Percent owner occupied	54.21
3. Percent renter occupied	10.84
4. Percent of rooms occupied by 1.1 or more persons per room (overcrowding)	9.26
5. Percent of units listed as follows:	
a. Sound	83.73
b. Deteriorating	12.65
c. Dilapidated	3.62
6. Number of persons in institutions	0
7. Average rent per month	$No report
8. Average rent as percent of city average	No report
9. Average value of owner occupied units	$No report
10. Average value of owner occupied units as percent of city average	No report

C. POPULATION CHARACTERISTICS

1. Marital status in percent of persons 14 years of age and over:	
a. Single	16.24
b. Married	74.90
c. Widowed or divorced	8.86
2. Percent of juvenile delinquency among ages 10-17 (1961 projection)	3.70
3. Percent of persons 65 years of age and over	8.78

C. POPULATION CHARACTERISTICS (continued)

SHEET B
CENSUS
TRACT
V-1

4. *Percent of persons under 18 years old living with both parents	77.24	(88.40)

D. EDUCATION

Years of school completed by persons 25 years old and over:

			*TOTAL (CO. PERCENT)
1. Total persons over 25 years old		210	
2. Percent completed:	Eighth Grade	16.67	(23.45)
	High School	34.29	(25.55)
	College	10.48	(6.14)
3. Median school year completed		12.1	(10.20)

E. MOBILITY

1. Percent of persons 5 years old and over in same residence as 1955	47.62	(72.60)
2. Percent of persons moved into present housing 1958 to March, 1960	42.59	(29.30)

F. INCOME

1. Number of families in tract	94	
2. Median family income	$,—	($5,405)
3. Percent of county median family income	-	

G. THE LABOR FORCE

		MALE		FEMALE	
1. Total persons in tract (14 yrs. and over)		140		131	
2. Percent in labor force	-	(77.2)		-	(32.50)
3. Percent unemployed	-	(5.60)		-	(6.20)

H. EMPLOYMENT

	MALE	FEMALE
1. Number of persons employed	105	48

2. Percent of persons engaged in following employments:

a. Professional, technical	3.81	(9.42)	22.92	(12.90)
b. Managerial, including farm	17.14	(12.51)	-	(3.65)
c. Clerical and kindred workers	4.76	(6.95)	29.17	(29.06)
d. Sales workers	11.43	(8.62)	8.33	(8.80)
e. Craftsmen, foremen	18.10	(20.10)	-	(1.13)
f. Operatives	17.14	(24.00)	-	(12.94)
g. Private household workers	-	(.13)	10.41	(6.64)
h. Service workers (not hsld.)	2.86	(6.76)	12.50	(17.11)
i. Laborers	5.71	(5.98)	-	(.60)
j. Not reported	19.05	(5.53)	16.66	(7.19)

*Percent figures are accompanied by the county total percent figures. These are placed in parentheses for immediate comparison.

SHEET C

CENSUS

TRACT

#V-1

POPULATION - 1960

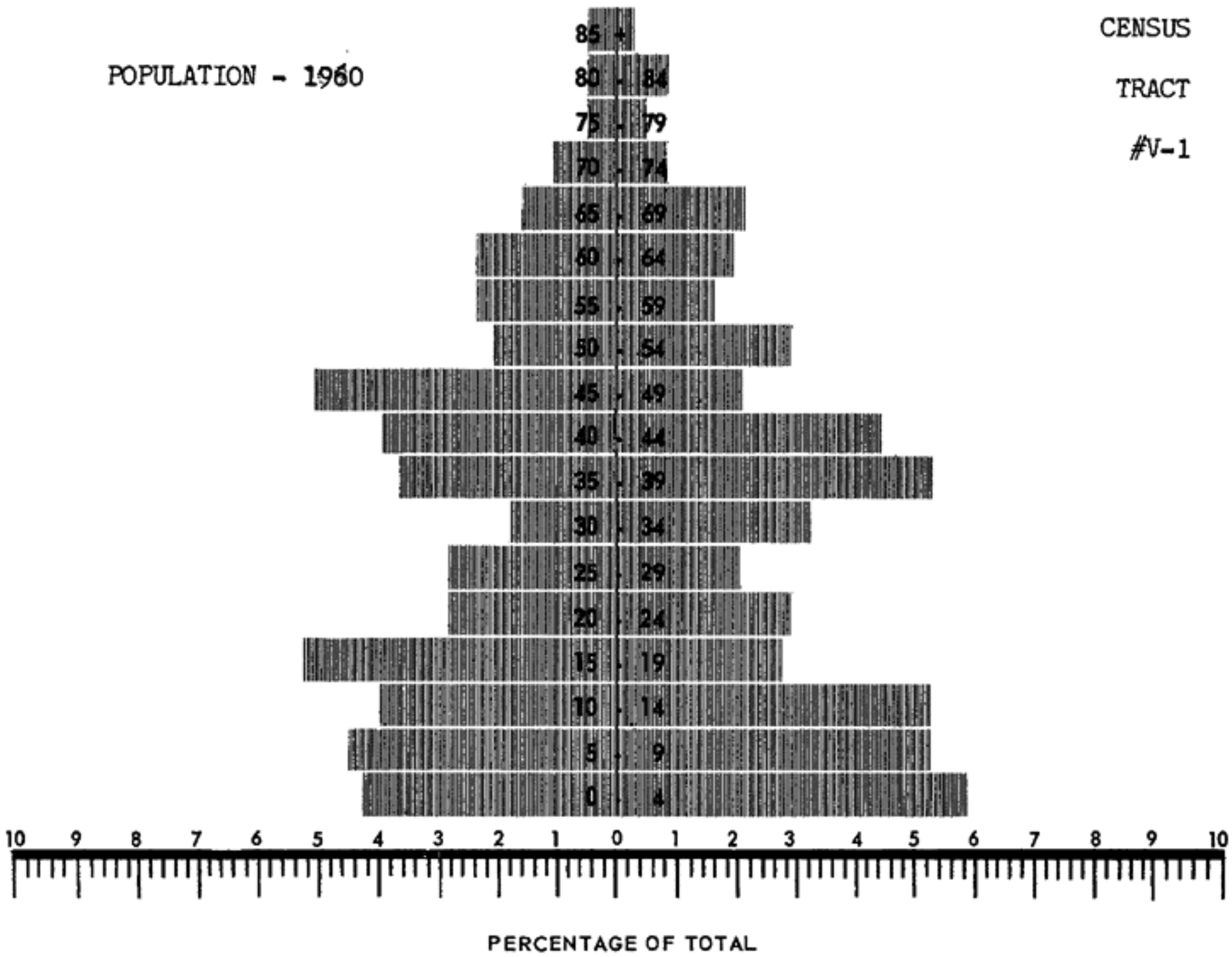

MALE	TOTAL	FEMALE
187 - 49.73% Med. Age 32.5	376	189 - 50.27% Med. Age 31.5

MALE	AGE RANGE	FEMALE
16	0-4	22
17	5-9	20
15	10-14	20
20	15-19	10
11	20-24	11
11	25-29	8
7	30-34	12
14	35-39	20
15	40-44	17
19	45-49	8
8	50-54	11
9	55-59	6
9	60-64	7
6	65-69	8
4	70-74	3
2	75-79	2
2	80-84	3
2	85+	1

POPULATION - 1960

SHEET A

CENSUS TRACT # V-3

A. COMPARATIVE POPULATION FIGURES

Year	Total	% Change	White	Non-White	% Non-white
1950	792				
1960	1075	35.79	1074	1	.09

B. HOW AND WHERE THE POPULATION LIVES

1. Number of housing units	308
2. Percent owner occupied	76.95
3. Percent renter occupied	16.56
4. Percent of rooms occupied by 1.1 or more persons per room (overcrowding)	17.01
5. Percent of units listed as follows:	
a. Sound	84.74
b. Deteriorating	9.09
c. Dilapidated	6.17
6. Number of persons in institutions	0
7. Average rent per month	$ No report
8. Average rent as percent of city average	No report
9. Average value of owner occupied units	$ No report
10. Average value of owner occupied units as percent of city average	$ No report

C. POPULATION CHARACTERISTICS

1. Marital status in percent of persons 14 years of age and over:	
a. Single	21.50
b. Married	70.58
c. Widowed or divorced	7.92
2. Percent of juvenile delinquency among ages 10-17 (1961 projection)	0.0
3. Percent of persons 65 years of age and over	7.16

C. POPULATION CHARACTERISTICS (continued)

SHEET B
CENSUS
TRACT
#V-3

4. *Percent of persons under 18 years old living with both parents	97.00	(88.40)

D. EDUCATION

Years of school completed by persons 25 years old and over:

			*TOTAL (CO. PERCENT)
1. Total persons over 25 years old		550	
2. Percent completed:	Eighth Grade	32.18	(23.45)
	High School	25.64	(25.55)
	College	7.82	(6.14)
3. Median school year completed		10.2	(10.20)

E. MOBILITY

1. Percent of persons 5 years old and over in same residence as 1955	61.13	(72.60)
2. Percent of persons moved into present housing 1958 to March, 1960	22.92	(29.30)

F. INCOME

1. Number of families in tract	279	
2. Median family income	$5,943	($5,405)
3. Percent of county median family income	109.95	

G. THE LABOR FORCE

		MALE		FEMALE	
1. Total persons in tract (14 yrs. and over)		365		342	
2. Percent in labor force	86.60	(77.2)		26.00	(32.50)
3. Percent unemployed	5.10	(5.60)		-	(6.20)

H. EMPLOYMENT

	MALE	FEMALE
1. Number of persons employed	300	89

2. Percent of persons engaged in following employments:

a. Professional, technical	7.33	(9.42)	10.11	(12.90)
b. Managerial, including farm	28.33	(12.51)	-	(3.65)
c. Clerical and kindred workers	5.33	(6.95)	17.98	(29.06)
d. Sales workers	2.33	(8.62)	13.48	(8.80)
e. Craftsmen, foremen	19.33	(20.10)	-	(1.13)
f. Operatives	18.67	(24.00)	14.60	(12.94)
g. Private household workers	-	(.13)	3.37	(6.64)
h. Service workers (not hsld.)	1.33	(6.76)	23.59	(17.11)
i. Laborers	13.33	(5.98)	-	(.60)
j. Not reported	4.00	(5.53)	16.85	(7.19)

*Percent figures are accompanied by the county total percent figures. These are placed in parentheses for immediate comparison.

SHEET C

CENSUS

TRACT

V-3

POPULATION - 1960

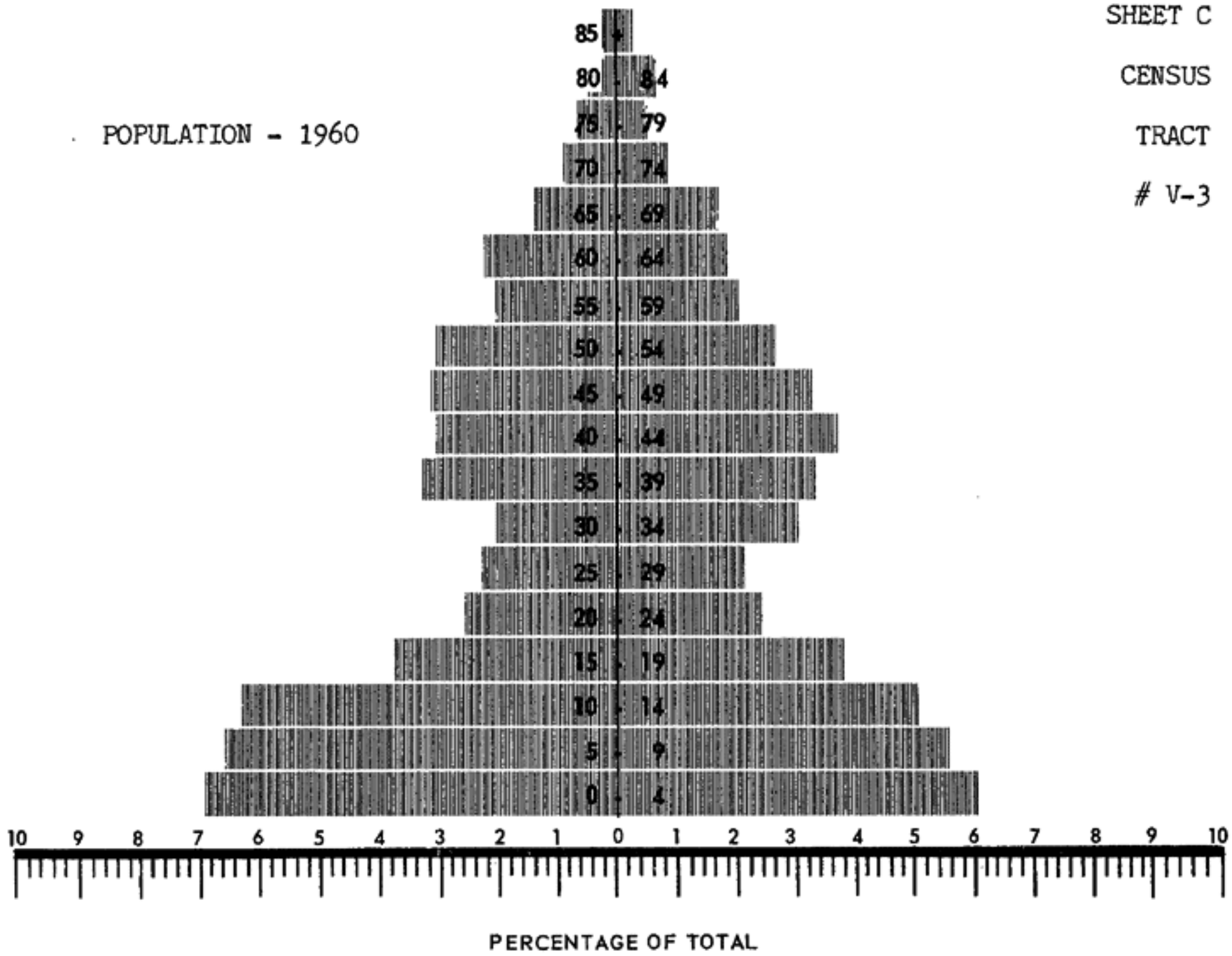

MALE	TOTAL	FEMALE
553 - 51.44% Med. Age 23.8	1075	522 - 48.56% Med. Age 27.8

MALE	AGE RANGE	FEMALE
75	0-4	66
71	5-9	60
68	10-14	55
41	15-19	41
28	20-24	26
25	25-29	23
23	30-34	32
36	35-39	35
33	40-44	40
34	45-49	35
33	50-54	29
23	55-59	21
25	60-64	20
15	65-69	18
10	70-74	9
6	75-79	3
5	80-84	6
2	85+	3

POPULATION - 1960

SHEET A

CENSUS TRACT #V-4

A. COMPARATIVE POPULATION FIGURES

Year	Total	% Change	White	Non-White	% Non-white
1950	3810				
1960	6711	76.14	6670	41	.61

B. HOW AND WHERE THE POPULATION LIVES

1. Number of housing units	2023
2. Percent owner occupied	78.89
3. Percent renter occupied	13.49
4. Percent of rooms occupied by 1.1 or more persons per room (overcrowding)	12.89
5. Percent of units listed as follows:	
a. Sound	88.33
b. Deteriorating	6.43
c. Dilapidated	5.24
6. Number of persons in institutions	38
7. Average rent per month	$ No report
8. Average rent as percent of city average	No report
9. Average value of owner occupied units	$ No report
10. Average value of owner occupied units as percent of city average	No report

C. POPULATION CHARACTERISTICS

1. Marital status in percent of persons 14 years of age and over:	
a. Single	15.99
b. Married	78.35
c. Widowed or divorced	5.66
2. Percent of juvenile delinquency among ages 10-17 (1961 projection)	1.06
3. Percent of persons 65 years of age and over	6.47

C. POPULATION CHARACTERISTICS (continued)

SHEET B
CENSUS
TRACT
V-4

4. *Percent of persons under 18 years old living with both parents	96.06	(88.40)

D. EDUCATION

Years of school completed by persons 25 years old and over:

			*TOTAL (CO. PERCENT)
1. Total persons over 25 years old		3720	
2. Percent completed:	Eighth Grade	20.46	(23.45)
	High School	29.73	(25.55)
	College	10.81	(6.14)
3. Median school year completed		12.0	(10.20)

E. MOBILITY

1. Percent of persons 5 years old and over in same residence as 1955	51.45	(72.60)
2. Percent of persons moved into present housing 1958 to March, 1960	28.50	(29.30)

F. INCOME

1. Number of families in tract	1797	
2. Median family income	$6,553	($5,405)
3. Percent of county median family income	121.24	

G. THE LABOR FORCE

		MALE		FEMALE	
1. Total persons in tract (14 yrs. and over)		2206		2277	
2. Percent in labor force	84.90	(77.2)		27.40	(32.50)
3. Percent unemployed	4.20	(5.60)		6.30	(6.20)

H. EMPLOYMENT

	MALE		FEMALE	
1. Number of persons employed	1782		585	
2. Percent of persons engaged in following employments:				
a. Professional, technical	13.19	(9.42)	10.43	(12.90)
b. Managerial, including farm	18.13	(12.51)	7.69	(3.65)
c. Clerical and kindred workers	5.89	(6.95)	28.72	(29.06)
d. Sales workers	8.59	(8.62)	10.94	(8.80)
e. Craftsmen, foremen	22.73	(20.10)	-	(1.13)
f. Operatives	19.36	(24.00)	11.79	(12.94)
g. Private household workers	-	(.13)	8.03	(6.64)
h. Service workers (not hsld.)	4.77	(6.76)	10.77	(17.11)
i. Laborers	3.42	(5.98)	.51	(.60)
j. Not reported	3.93	(5.53)	11.11	(7.19)

*Percent figures are accompanied by the county total percent figures. These are placed in parentheses for immediate comparison.

SHEET C

CENSUS

TRACT

#V-4

POPULATION - 1960

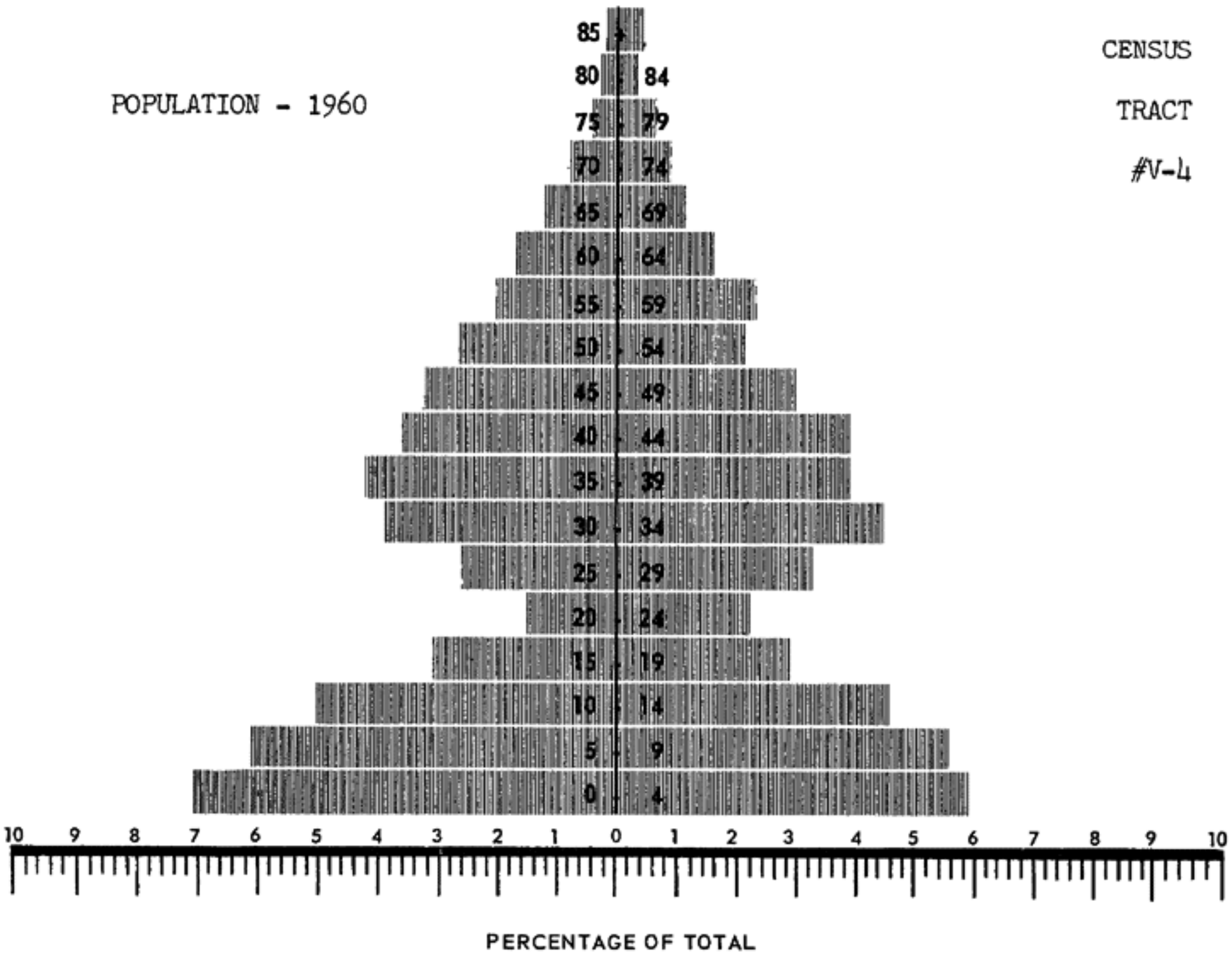

MALE	TOTAL	FEMALE
3405 - 50.74% Med. Age 29.1	6711	3306 - 49.26% Med. Age 30.1

MALE	AGE RANGE	FEMALE
477	0-4	395
414	5-9	379
344	10-14	312
212	15-19	195
106	20-24	146
182	25-29	222
267	30-34	301
288	35-39	259
247	40-44	264
219	45-49	202
181	50-54	141
140	55-59	152
123	60-64	109
90	65-69	77
57	70-74	63
26	75-79	42
21	80-84	23
11	85+	24

POPULATION - 1960

SHEET A

CENSUS TRACT # V-6

A. COMPARATIVE POPULATION FIGURES

Year	Total	% Change	White	Non-White	% Non-White
1950	1093				
1960	1423	30.19	1422	1	.07

B. HOW AND WHERE THE POPULATION LIVES

1. Number of housing units	431
2. Percent owner occupied	78.65
3. Percent renter occupied	15.55
4. Percent of rooms occupied by 1.1 or more persons per room (overcrowding)	16.50
5. Percent of units listed as follows:	
a. Sound	93.98
b. Deteriorating	4.18
c. Dilapidated	1.84
6. Number pf persons in institutions	0
7. Average rent per month	$ No report
8. Average rent as percent of city average	No report
9. Average value of owner occupied units	$ No report
10. Average value of owner occupied units as percent of city average	No report

C. POPULATION CHARACTERISTICS

1. Marital status in percent of persons 14 years of age and over:	
a. Single	18.59
b. Married	73.75
c. Widowed or divorced	7.66
2. Percent of juvenile delinquency among ages 10-17 (1961 projection)	.89
3. Percent of persons 65 years of age and over	7.87

C. POPULATION CHARACTERISTICS (continued)

SHEET B
CENSUS
TRACT
V-6

4. *Percent of persons under 18 years old living with both parents	90.40	(88.40)

D. EDUCATION

Years of school completed by persons 25 years old and over:

			*TOTAL (CO. PERCENT)
1. Total persons over 25 years old		774	
2. Percent completed:	Eighth Grade	31.01	(23.45)
	High School	26.74	(25.55)
	College	1.68	(6.14)
3. Median school year completed		8.9	(10.20)

E. MOBILITY

1. Percent of persons 5 years old and over in same residence as 1955	62.86	(72.60)
2. Percent of persons moved into present housing 1958 to March, 1960	19.46	(29.30)

F. INCOME

1. Number of families in tract	391	
2. Median family income	$6,131	($5,405)
3. Percent of county median family income	113.43	

G. THE LABOR FORCE

		MALE		FEMALE	
1. Total persons in tract (14 yrs. and over)		482		497	
2. Percent in labor force	80.90		(77.2)	36.20	(32.50)
3. Percent unemployed	6.20		(5.60)	-	(6.20)

H. EMPLOYMENT

	MALE	FEMALE
1. Number of persons employed	366	169

2. Percent of persons engaged in following employments:

a. Professional, technical	4.10	(9.42)	10.06	(12.90)
b. Managerial, including farm	14.48	(12.51)	-	(3.65)
c. Clerical and kindred workers	8.47	(6.95)	36.09	(29.06)
d. Sales workers	5.74	(8.62)	4.14	(8.80)
e. Craftsmen, foremen	21.58	(20.10)	-	(1.13)
f. Operatives	22.13	(24.00)	23.07	(12.94)
g. Private household workers	-	(.13)	6.51	(6.64)
h. Service workers (not hsld.)	7.10	(6.76)	11.24	(17.11)
i. Laborers	8.74	(5.98)	-	(.60)
j. Not reported	7.65	(5.53)	8.88	(7.19)

*Percent figures are accompanied by the county total percent figures. These are placed in parentheses for immediate comparison.

SHEET C

CENSUS

TRACT

#V-6

POPULATION - 1960

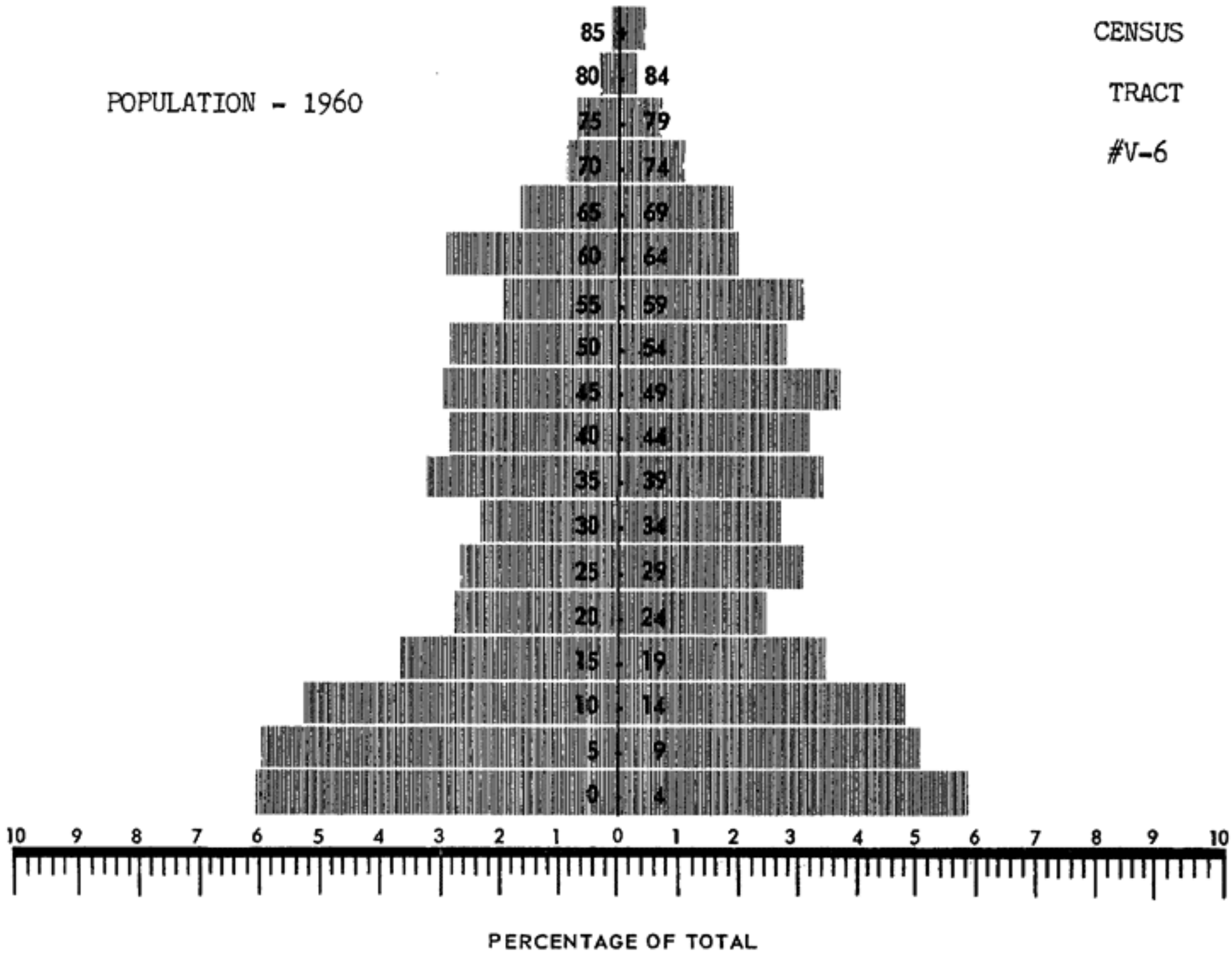

MALE	TOTAL	FEMALE
706 - 49.62% Med. Age 26.7	1423	717 - 50.38% Med. Age 30.3

MALE	AGE RANGE	FEMALE
87	0-4	84
85	5-9	72
75	10-14	70
53	15-19	50
40	20-24	36
38	25-29	44
34	30-34	38
47	35-39	50
41	40-44	46
43	45-49	53
41	50-54	40
28	55-59	44
43	60-64	29
24	65-69	27
12	70-74	15
10	75-79	10
4	80-84	4
1	85+	5

POPULATION - 1960

SHEET A

CENSUS

TRACT

#V-7

A. COMPARATIVE POPULATION FIGURES

Year	Total	% Change	White	Non-White	% Non-white
1950	3479				
1960	4798	37.91	4620	178	3.85

B. HOW AND WHERE THE POPULATION LIVES

1. Number of housing units	1538
2. Percent owner occupied	72.82
3. Percent renter occupied	10.59
4. Percent of rooms occupied by 1.1 or more persons per room (overcrowding)	15.43
5. Percent of units listed as follows	
a. Sound	78.80
b. Deteriorating	15.08
c. Dilapidated	6.12
6. Number of persons in institutions	189
7. Average rent per month	$No report
8. Average rent as percent of city average	No report
9. Average value of owner occupied units	$No report
10. Average value of owner occupied units as percent of city average	No report

C. POPULATION CHARACTERISTICS

1. Marital status in percent of persons 14 years of age and over:	
a. Single	18.88
b. Married	75.13
c. Widowed or divorced	7.99
2. Percent of juvenile delinquency among ages 10-17 (1961 projection)	.27
3. Percent of persons 65 years of age and over	8.11

SHEET B
CENSUS
TRACT
V-7

C. POPULATION CHARACTERISTICS (continued)

4. *Percent of persons under 18 years old living with both parents	95.25	(88.40)

D. EDUCATION

Years of school completed by persons 25 years old and over:

			*TOTAL (CO. PERCENT)
1. Total persons over 25 years old		2681	
2. Percent completed:	Eighth Grade	26.89	(23.45)
	High School	25.18	(25.55)
	College	3.58	(6.14)
3. Median school year completed		9.6	(10.20)

E. MOBILITY

1. Percent of persons 5 years old and over in same residence as 1955	57.18	(72.60)
2. Percent of persons moved into present housing 1958 to March, 1960	22.21	(29.30)

F. INCOME

1. Number of families in tract	1188	
2. Median family income	$5,987	($5,405)
3. Percent of county median family income	110.77	

G. THE LABOR FORCE

		MALE		FEMALE	
1. Total persons in tract (14 yrs. and over)		1584		1654	
2. Percent in labor force	76.60	(77.2)		26.40	(32.50)
3. Percent unemployed	2.80	(5.60)		2.80	(6.20)

H. EMPLOYMENT

	MALE	FEMALE
1. Number of persons employed	1179	424

2. Percent of persons engaged in following employments:

a. Professional, technical	8.57	(9.42)	10.38	(12.90)
b. Managerial, including farm	15.69	(12.51)	1.89	(3.65)
c. Clerical and kindred workers	5.85	(6.95)	36.32	(29.06)
d. Sales workers	1.53	(8.62)	1.89	(8.80)
e. Craftsmen, foremen	30.45	(20.10)	2.12	(1.13)
f. Operatives	19.76	(24.00)	9.90	(12.94)
g. Private household workers	-	(.13)	4.01	(6.64)
h. Service workers (not hsld.)	3.22	(6.76)	19.58	(17.11)
i. Laborers	6.70	(5.98)	2.83	(.60)
j. Not reported	8.23	(5.53)	11.08	(7.19)

*Percent figures are accompanied by the county total percent figures. These are placed in parentheses for immediate comparison.

SHEET C

CENSUS

TRACT

#V-7

POPULATION - 1960

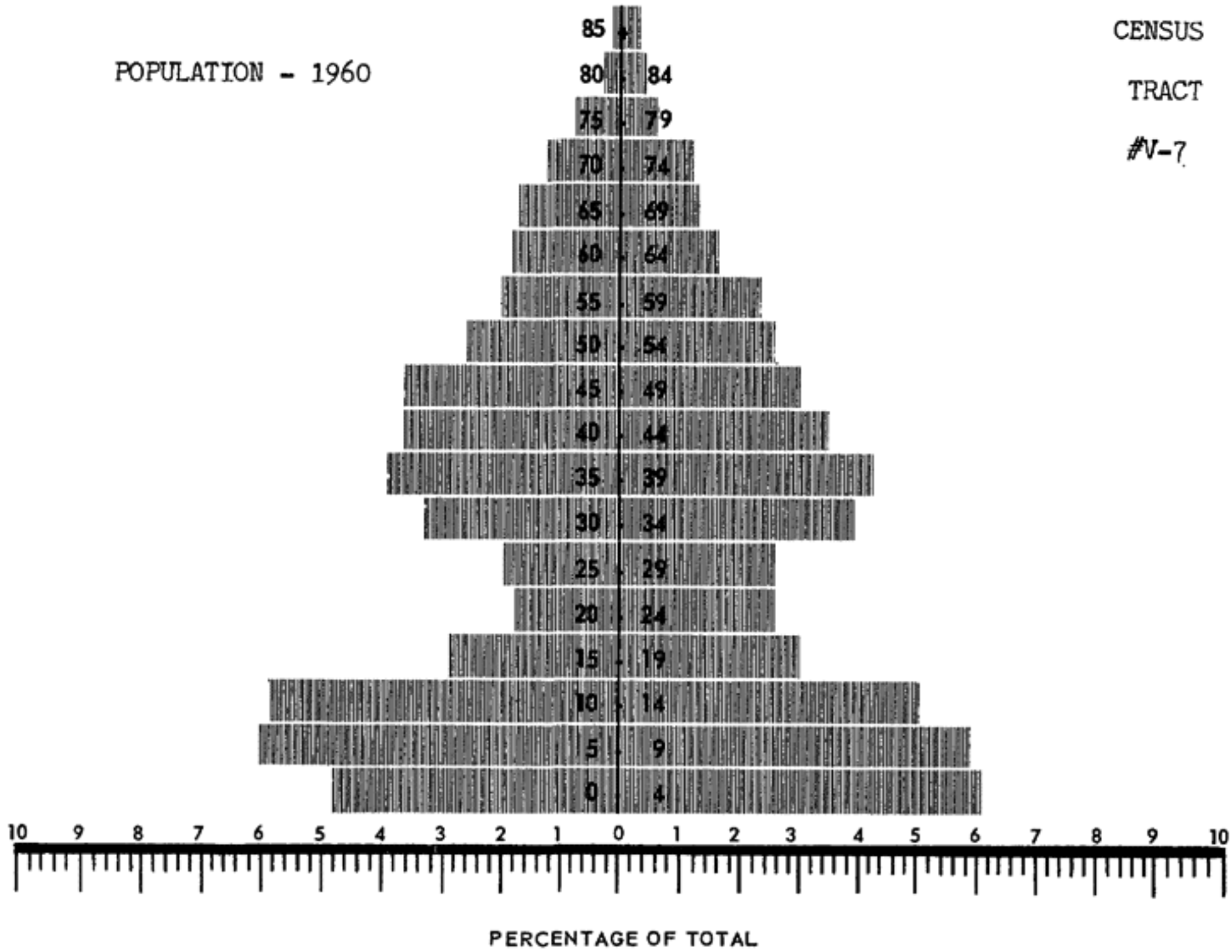

MALE	TOTAL	FEMALE
2387 - 49.75% Med. Age 31.5	4798	2411 - 50.25% Med. Age 30.0

MALE	AGE RANGE	FEMALE
236	0-4	291
294	5-9	290
282	10-14	243
142	15-19	151
87	20-24	104
103	25-29	127
162	30-34	191
194	35-39	206
179	40-44	168
178	45-49	145
126	50-54	127
99	55-59	112
92	60-64	80
87	65-69	63
62	70-74	56
39	75-79	27
15	80-84	18
10	85+	12

POPULATION - 1960

SHEET A

CENSUS TRACT #V-8

A: COMPARATIVE POPULATION FIGURES

Year	Total	% Change	White	Non-White	% Non-white
1950	3583				
1960	4816	34.41	4799	17	.38

B. HOW AND WHERE THE POPULATION LIVES

1. Number of housing units	1398
2. Percent owner occupied	82.90
3. Percent renter occupied	9.58
4. Percent of rooms occupied by 1.1 or more persons per room (overcrowding)	18.72
5. Percent of units listed as follows:	.....
a. Sound	81.90
b. Deteriorating	9.59
c. Dilapidated	8.51
6. Number of persons in institutions	0
7. Average rent per month	$No report
8. Average rent as percent of city average	No report
9. Average value of owner occupied units	$No report
10. Average value of owner occupied units as percent of city average	No report

C. POPULATION CHARACTERISTICS

1. Marital status in percent of persons 14 years of age and over:	.....
a. Single	19.49
b. Married	76.23
c. Widowed or divorced	4.28
2. Percent of juvenile delinquency among ages 10-17 (1961 projection)	.77
3. Percent of persons 65 years of age and over	6.46

C. POPULATION CHARACTERISTICS (continued)

SHEET B
CENSUS
TRACT
V-8

4. *Percent of persons under 18 years old living with both parents — 96.36 (88.40)

D. EDUCATION

Years of school completed by persons 25 years old and over:

			*TOTAL (CO. PERCENT)
1. Total persons over 25 years old		2522	
2. Percent completed:	Eighth Grade	30.57	(23.45)
	High School	26.57	(25.55)
	College	6.07	(6.14)
3. Median school year completed		9.9	(10.20)

E. MOBILITY

1. Percent of persons 5 years old and over in same residence as 1955	64.78	(72.60)
2. Percent of persons moved into present housing 1958 to March, 1960	17.87	(29.30)

F. INCOME

1. Number of families in tract	1200	
2. Median family income	$5,763	($5,405)
3. Percent of county median family income	106.62	

G. THE LABOR FORCE

		MALE		FEMALE	
1. Total persons in tract (14 yrs. and over)		1580		1573	
2. Percent in labor force	79.60	(77.2)		23.40	(32.50)
3. Percent unemployed	2.10	(5.60)		4.30	(6.20)

H. EMPLOYMENT

	MALE	FEMALE
1. Number of persons employed	1231	352

2. Percent of persons engaged in following employments:

a. Professional, technical	9.34	(9.42)	15.34	(12.90)
b. Managerial, including farm	12.10	(12.51)	1.99	(3.65)
c. Clerical and kindred workers	8.37	(6.95)	29.55	(29.06)
d. Sales workers	7.39	(8.62)	10.51	(8.80)
e. Craftsmen, foremen	27.05	(20.10)	-	(1.13)
f. Operatives	22.10	(24.00)	19.60	(12.94)
g. Private household workers	.73	(.13)	5.68	(6.64)
h. Service workers (not hsld.)	2.03	(6.76)	11.65	(17.11)
i. Laborers	4.80	(5.98)	-	(.60)
j. Not reported	6.09	(5.53)	5.68	(7.19)

*Percent figures are accompanied by the county total percent figures. These are placed in parentheses for immediate comparison.

SHEET C

CENSUS

TRACT

V -8

POPULATION - 1960

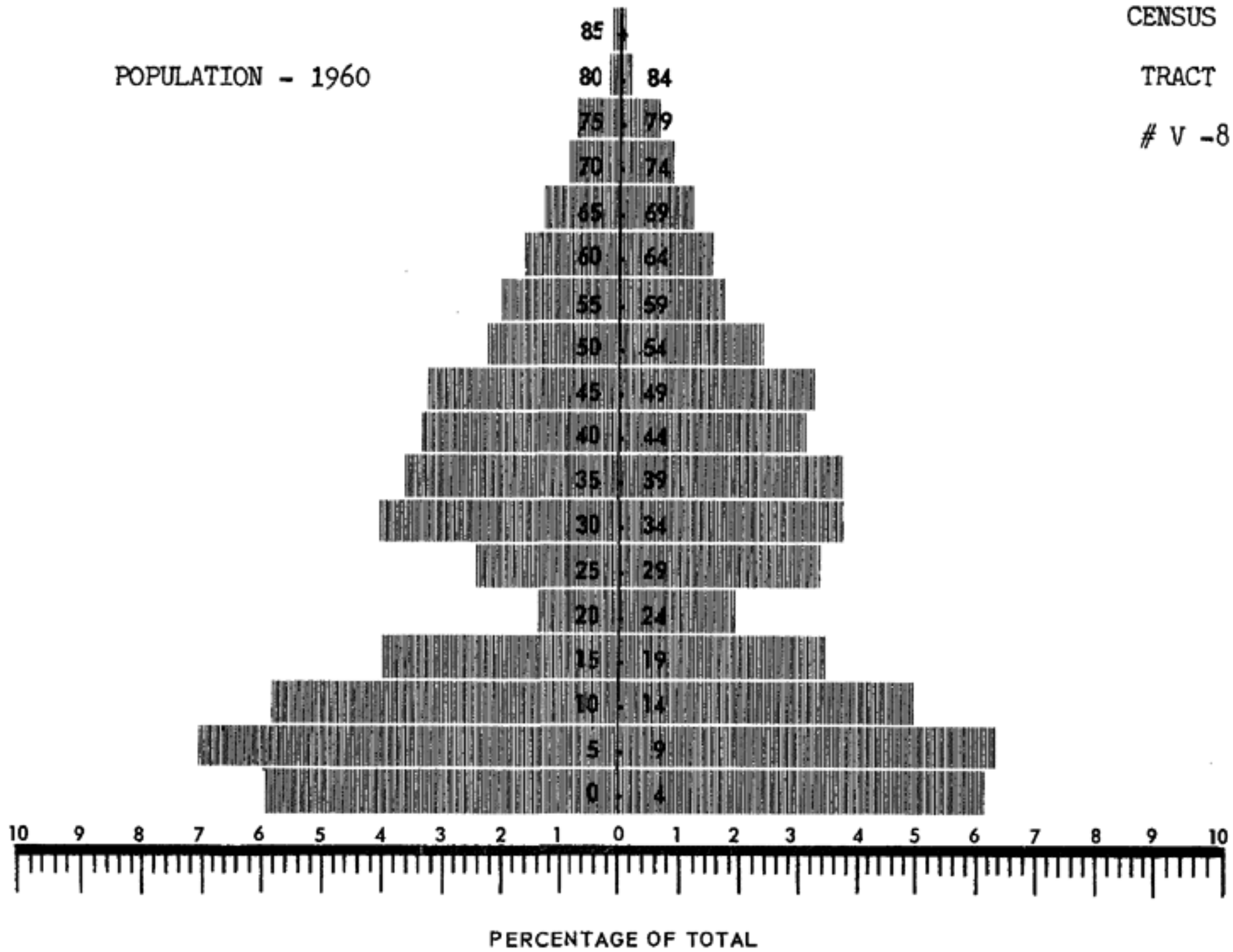

MALE	TOTAL	FEMALE
2444 - 50.74% Med. Age 27.4	4816	2372 - 49.26% Med. Age 27.0

MALE	AGE RANGE	FEMALE
285	0-4	300
341	5-9	307
269	10-14	246
198	15-19	169
71	20-24	98
119	25-29	162
200	30-34	182
180	35-39	182
166	40-44	152
158	45-49	157
111	50-54	115
103	55-59	83
84	60-64	77
66	65-69	56
43	70-74	44
33	75-79	27
9	80-84	8
8	85+	7

POPULATION - 1960

SHEET A

CENSUS TRACT #V-9

A. COMPARATIVE POPULATION FIGURES

Year	Total	% Change	White	Non-White	% Non-white
1950	1197				
1960	1490	24.48	1490	0	0

B. HOW AND WHERE THE POPULATION LIVES

1. Number of housing units	365
2. Percent owner occupied	79.45
3. Percent renter occupied	13.70
4. Percent of rooms occupied by 1.1 or more persons per room (overcrowding)	25.88
5. Percent of units listed as follows:	
a. Sound	91.23
b. Deteriorating	4.93
c. Dilapidated	3.84
6. Number of persons in institutions	0
7. Average rent per month	$ No report
8. Average rent as percent of city average	No report
9. Average value of owner occupied units	$ No report
10. Average value of owner occupied units as percent of city average	No report

C. POPULATION CHARACTERISTICS

1. Marital status in percent of persons 14 years of age and over:	
a. Single	24.56
b. Married	70.35
c. Widowed or divorced	5.09
2. Percent of juvenile delinquency among ages 10-17 (1961 projection)	0.0
3. Percent of persons 65 years of age and over	7.25

C. POPULATION CHARACTERISTICS (continued)

SHEET B
CENSUS
TRACT
V-9

4. *Percent of persons under 18 years old living with both parents 98.16 (88.40)

D. EDUCATION

Years of school completed by persons 25 years old and over:

			*TOTAL (CO. PERCENT)
1. Total persons over 25 years old		690	
2. Percent completed:	Eighth Grade	46.23	(23.45)
	High School	19.13	(25.55)
	College	1.30	(6.14)
3. Median school year completed		8.6	(10.20)

E. MOBILITY

1. Percent of persons 5 years old and over in same residence as 1955	73.01	(72.60)
2. Percent of persons moved into present housing 1958 to March, 1960	15.29	(29.30)

F. INCOME

1. Number of families in tract	317	
2. Median family income	$4,594	($5,405)
3. Percent of county median family income	85.00	

G. THE LABOR FORCE

		MALE		FEMALE	
1. Total persons in tract (14 yrs. and over)		460		444	
2. Percent in labor force	75.70	(77.2)		17.80	(32.50)
3. Percent unemployed	4.60	(5.60)		-	(6.20)

H. EMPLOYMENT

	MALE	FEMALE
1. Number of persons employed	332	79

2. Percent of persons engaged in following employments:

a. Professional, technical	-	(9.42)	15.19	(12.90)
b. Managerial, including farm	31.93	(12.51)	6.33	(3.65)
c. Clerical and kindred workers	3.31	(6.95)	20.25	(29.06)
d. Sales workers	3.01	(8.62)	-	(8.80)
e. Craftsmen, foremen	17.77	(20.10)	5.06	(1.13)
f. Operatives	31.93	(24.00)	11.39	(12.94)
g. Private household workers	-	(.13)	6.33	(6.64)
h. Service workers (not hsld.)	2.10	(6.76)	24.05	(17.11)
i. Laborers	8.73	(5.98)	-	(.60)
j. Not reported	1.20	(5.53)	11.39	(7.19)

*Percent figures are accompanied by the county total percent figures. These are placed in parentheses for immediate comparison.

SHEET C

CENSUS

TRACT

V-9

POPULATION - 1960

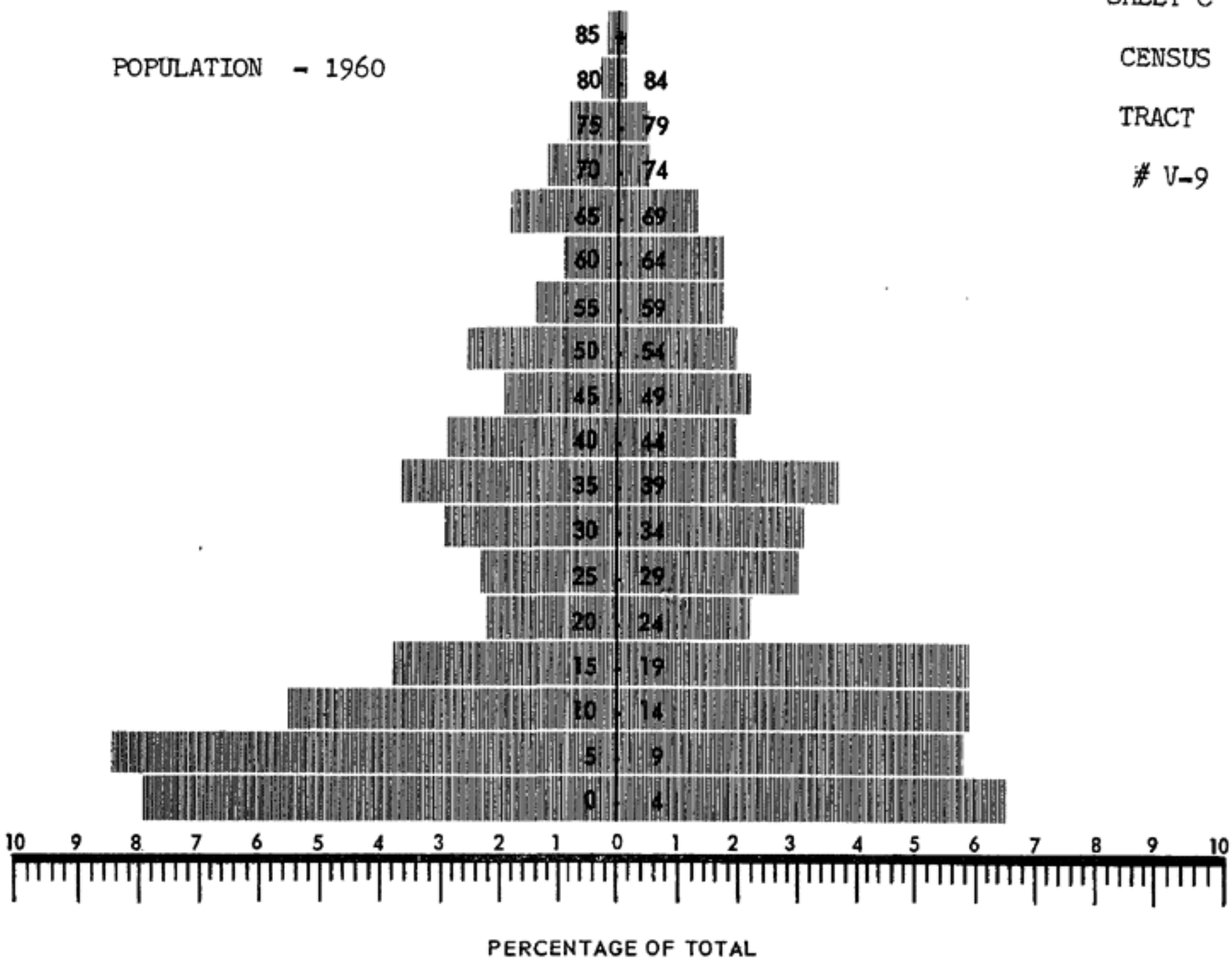

MALE	TOTAL	FEMALE
775 - 52.01% Med. Age 20.5	1521	746 - 47.99% Med. Age 22.0

MALE	AGE RANGE	FEMALE
118	0-4	101
126	5-9	90
84	10-14	92
56	15-19	92
34	20-24	34
36	25-29	46
45	30-34	47
55	35-39	56
45	40-44	30
30	45-49	34
39	50-54	31
23	55-59	26
16	60-64	27
29	65-69	20
19	70-74	8
13	75-79	8
4	80-84	2
3	85+	2

POPULATION - 1960

SHEET A

CENSUS TRACT #V-10

A. COMPARATIVE POPULATION FIGURES

Year	Total	%Change	White	Non-White	%Non-white
1950	2542				
1960	3562	40.12	3559	3	.08

B. HOW AND WHERE THE POPULATION LIVES

1. Number of housing units	1109
2. Percent owner occupied	79.08
3. Percent renter occupied	12.17
4. Percent of rooms occupied by 1.1 or more persons per room (overcrowding)	12.45
5. Percent of units listed as follows:	
a. Sound	83.05
b. Deteriorating	13.52
c. Dilapidated	3.43
6. Number of persons in institutions	0
7. Average rent per month	$No report
8. Average rent as percent of city average	No report
9. Average value of owner occupied units	$No report
10. Average value of owner occupied units as percent of city average	No report

C. POPULATION CHARACTERISTICS

1. Marital status in percent of persons 14 years of age and over:	
a. Single	15.77
b. Married	77.85
c. Widowed or divorced	6.38
2. Percent of juvenile delinquency among ages 10-17 (1961 projection)	0.0
3. Percent of persons 65 years of age and over	6.88

C. POPULATION CHARACTERISTICS (continued)

SHEET B
CENSUS
TRACT
V-10

4. *Percent of persons under 18 years old living with both parents	94.14	(88.40)

D. EDUCATION

Years of school completed by persons 25 years old and over:

			*TOTAL (CO. PERCENT)
1. Total persons over 25 years old		1934	
2. Percent completed:	Eighth Grade	23.16	(23.45)
	High School	30.14	(25.55)
	College	9.00	(6.14)
3. Median school year completed		11.6	(10.20)

E. MOBILITY

1. Percent of persons 5 years old and over in same residence as 1955	61.46	(72.60)
2. Percent of persons moved into present housing 1958 to March, 1960	19.07	(29.30)

F. INCOME

1. Number of families in tract	953	
2. Median family income	$5,961	($5,405)
3. Percent of county median family income	110.29	

G. THE LABOR FORCE

		MALE		FEMALE	
1. Total persons in tract (14 yrs. and over)		1159		1212	
2. Percent in labor force	86.40	(77.2)		24.60	(32.50)
3. Percent unemployed	3.10	(5.60)		2.70	(6.20)

H. EMPLOYMENT

	MALE	FEMALE
1. Number of persons employed	970	290

2. Percent of persons engaged in following employments:

a. Professional, technical	12.47	(9.42)	15.86	(12.90)
b. Managerial, including farm	20.31	(12.51)	2.76	(3.65)
c. Clerical and kindred workers	4.33	(6.95)	27.59	(29.06)
d. Sales workers	5.05	(8.62)	8.97	(8.80)
e. Craftsmen, foremen	22.89	(20.10)	1.38	(1.13)
f. Operatives	15.36	(24.00)	9.66	(12.94)
g. Private household workers	-	(.13)	9.31	(6.64)
h. Service workers (not hsld.)	3.20	(6.76)	19.31	(17.11)
i. Laborers	7.63	(5.98)	1.38	(.60)
j. Not reported	8.76	(5.53)	3.79	(7.19)

*Percent figures are accompanied by the county total percent figures. These are placed in parentheses for immediate comparison.

SHEET C

CENSUS

TRACT

#V-10

POPULATION - 1960

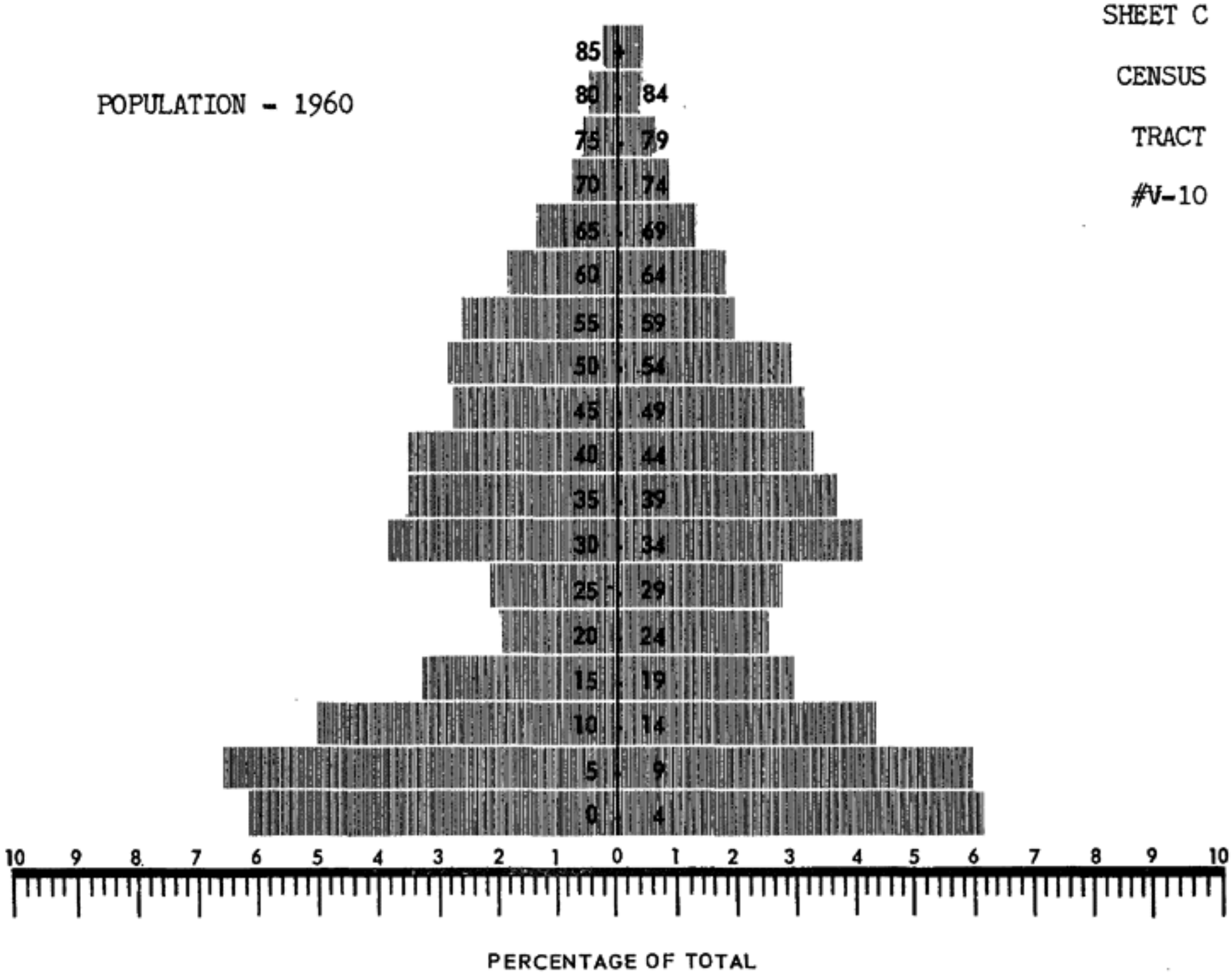

MALE	TOTAL	FEMALE
1792 - 50.31% Med. Age 29.1	3562	1770 - 49.69% Med. Age 29.6

MALE	AGE RANGE	FEMALE
220	0-4	223
236	5-9	215
181	10-14	158
119	15-19	108
73	20-24	90
81	25-29	99
138	30-34	149
127	35-39	131
128	40-44	118
99	45-49	114
105	50-54	103
98	55-59	72
68	60-64	64
51	65-69	46
27	70-74	31
17	75-79	22
15	80-84	13
9	85+	14

INTRODUCTION TO SECTION III

"ANALYSIS FROM CENSUS DATA"

The two preceding sections provide tools for community research and planning through the use of the 1960 Census Tract materials. These materials give the church, the social welfare agency, the commercial organizations, the governmental and educational units a standard for relating their operations to the people within the specific areas of the community.

The Department of Studies and Planning went a step farther. This final section includes some studies which demonstrate the use of tract data for comparative and analytic purposes.

STUDY 1 — Presents summary age-sex pyramids for cumulative city and county Census Tracts as well as three significant pyramids for non-white population.

STUDY 2 — Has an introduction and tables for the 1950-1960 Population Comparisons within the 1960 Census Tract Boundaries.

STUDY 3 — Concerns the percent of population in each tract sixty-five years of age and over.

STUDY 4 — Is a projection of Juvenile Delinquency for 1961 on the basis of a study of the first six months.

STUDY 1

Six Summary and Non-White Age-Sex Pyramids

Sheet A -- Evansville City Area --
Age-Sex Pyramid and Tables
(Cumulative Census Tracts 1 through 38)

Sheet B -- Vanderburgh County (outside city limits)
Age-Sex Pyramids and Tables
(Cumulative Census Tracts V-1 through V-10)

Sheet C -- Total Vanderburgh County (including Evansville)
Age-Sex Pyramid and Tables
(Cumulative Census Tracts 1 through 38 and V-1 through V-10)

Sheet D -- Vanderburgh County (including Evansville)
Non-White Age-Sex Pyramid and Tables
(Cumulative Census Tracts 1 through 38 and V-1 through V-10)

Sheet E -- Census Tract #15 (Evansville)
Non-White Age-Sex Pyramid and Tables

Sheet F -- Census Tract #16 (Evansville)
Non-White Age-Sex Pyramid and Tables

SHEET A

EVANSVILLE

CITY AREA

POPULATION - 1960

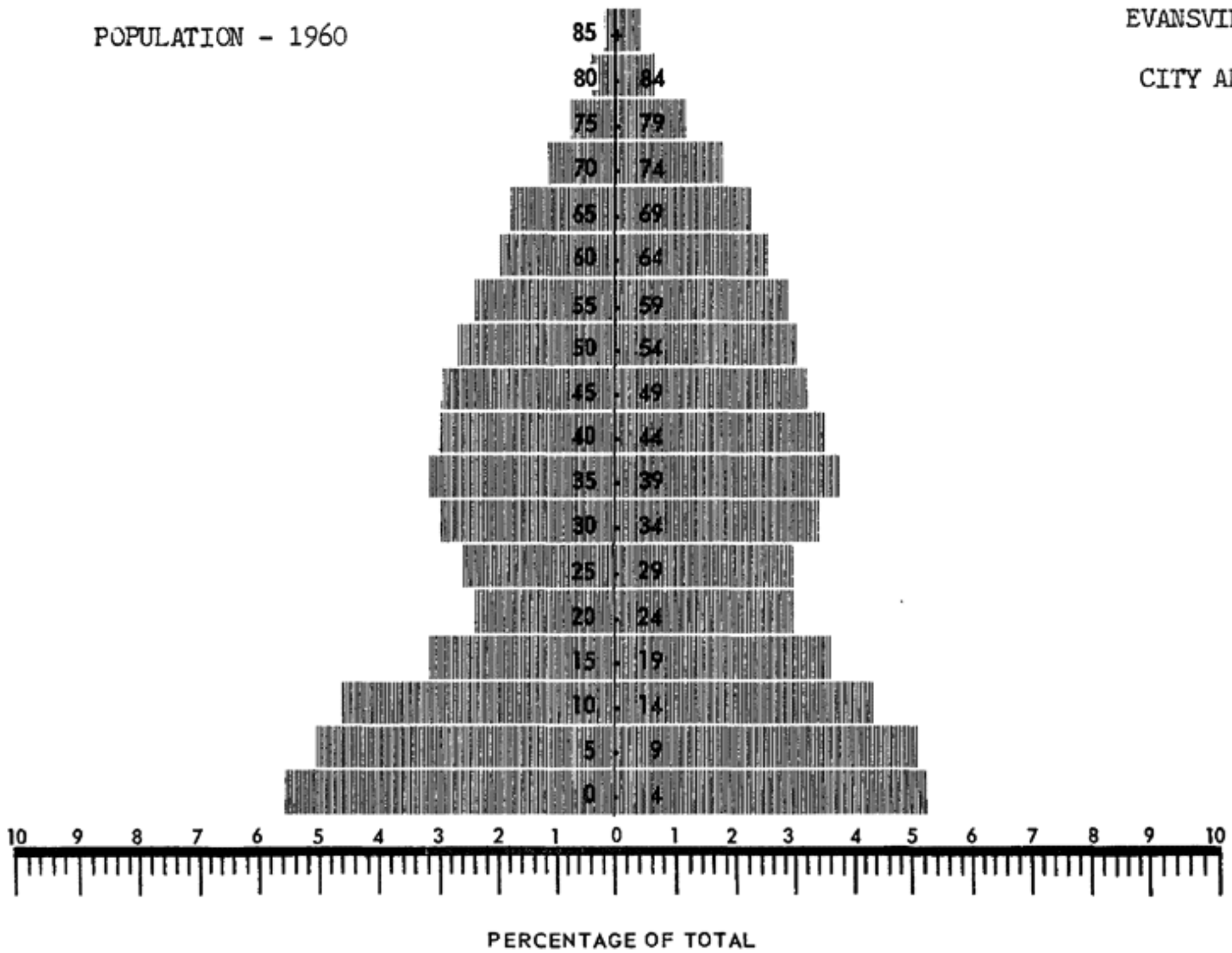

MALE	TOTAL	FEMALE
66993 - 47.33% Med. Age 30.3	141543	74550 - 52.67% Med. Age 33.0

MALE	AGE RANGE	FEMALE
7,957	0-4	7,420
7,329	5-9	7,093
6,454	10-14	6,280
4,523	15-19	5,028
3,363	20-24	4,351
3,653	25-29	4,215
4,349	30-34	4,820
4,563	35-39	5,247
4,218	40-44	4,919
4,152	45-49	4,623
3,841	50-54	4,306
3,409	55-59	4,023
2,918	60-64	3,474
2,537	65-69	3,155
1,720	70-74	2,497
1,163	75-79	1,647
531	80-84	863
313	85+	589

SHEET B

VANDERBURGH COUNTY, OUTSIDE OF EVANSVILLE

POPULATION - 1960



MALE	TOTAL	FEMALE
11172 - 50.05% Med. age 28.3	22134	10962 - 49.95% Med. Age 28.8

MALE	AGE RANGE	FEMALE
1,344	0-4	1,347
1,462	5-9	1,312
1,201	10-14	1,090
772	15-19	728
393	20-24	472
531	25-29	649
802	30-34	878
853	35-39	859
799	40-44	767
721	45-49	686
580	50-54	547
485	55-59	475
419	60-64	378
332	65-69	296
222	70-74	214
146	75-79	141
75	80-84	78
35	85+	45

SHEET C

VANDERBURGH COUNTY

INCLUDING

EVANSVILLE

POPULATION - 1960

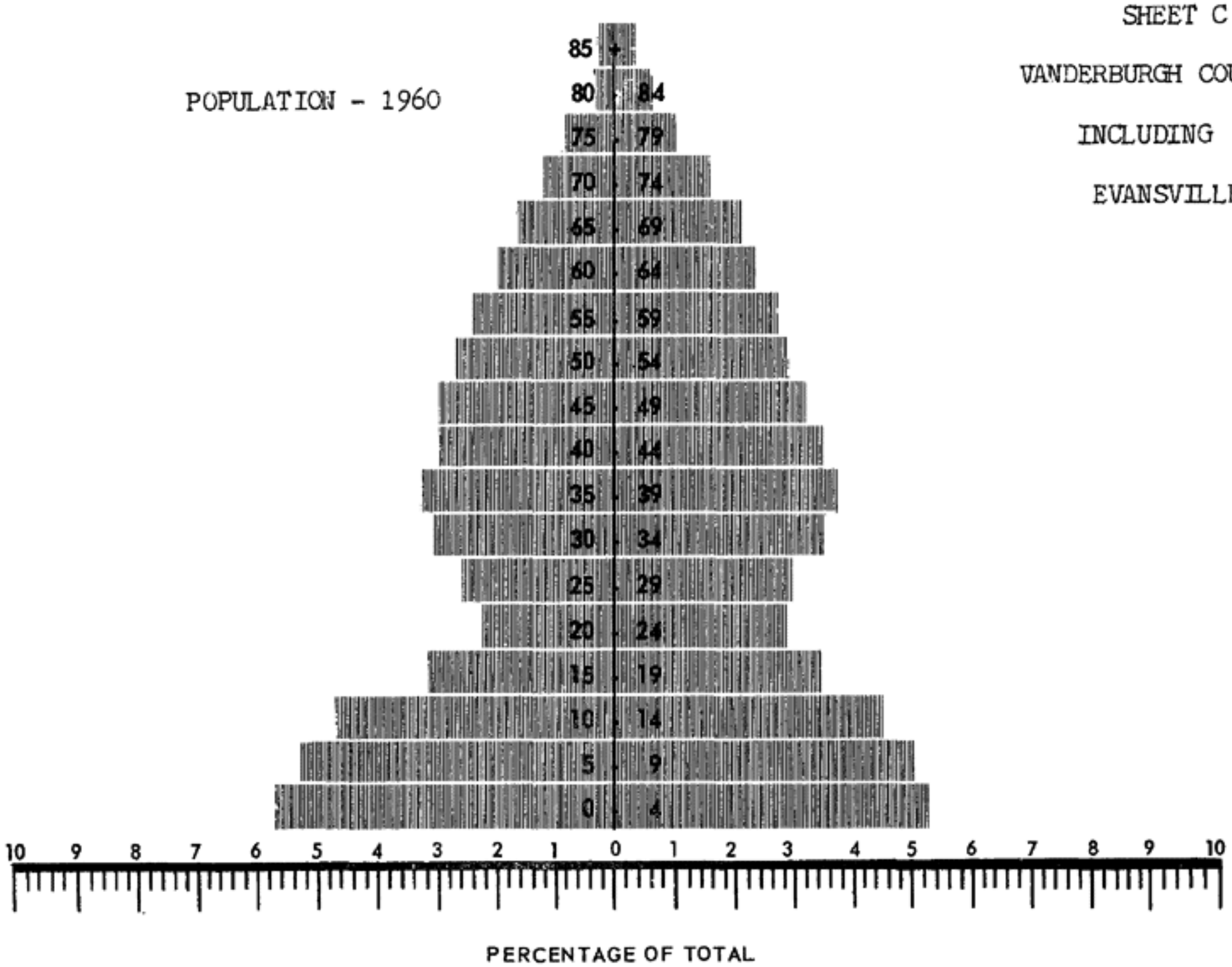

MALE	TOTAL	FEMALE
79242 - 47.75% Med. Age 30.0	165794	86552 - 52.25% Med. Age 32.4

MALE	AGE RANGE	FEMALE
9,471	0-4	8,902
8,913	5-9	8,526
7,772	10-14	7,476
5,364	15-19	5,813
3,813	20-24	4,896
4,248	25-29	4,946
5,225	30-34	5,772
5,504	35-39	6,186
5,072	40-44	5,754
4,932	45-49	5,371
4,485	50-54	4,903
3,932	55-59	4,539
3,378	60-64	3,887
2,905	65-69	3,470
1,954	70-74	2,726
309	75-79	1,788
606	80-84	940
359	85+	657

SHEET D

VANDERBURGH

COUNTY

NON-WHITE

POPULATION - 1960



MALE	TOTAL	FEMALE
4511 - 47.69% Med. Age 28.6%	9630	5119 - 52.31% Med. Age 31.2

MALE	AGE RANGE	FEMALE
606	0-4	627
510	5-9	516
474	10-14	445
356	15-19	336
189	20-24	265
168	25-29	294
255	30-34	328
238	35-39	355
264	40-44	369
311	45-49	338
246	50-54	289
225	55-59	278
206	60-64	200
205	65-69	191
121	70-74	147
83	75-79	79
32	80-84	35
22	85+	27

SHEET E

CENSUS TRACT

15

NON-WHITE

POPULATION - 1960

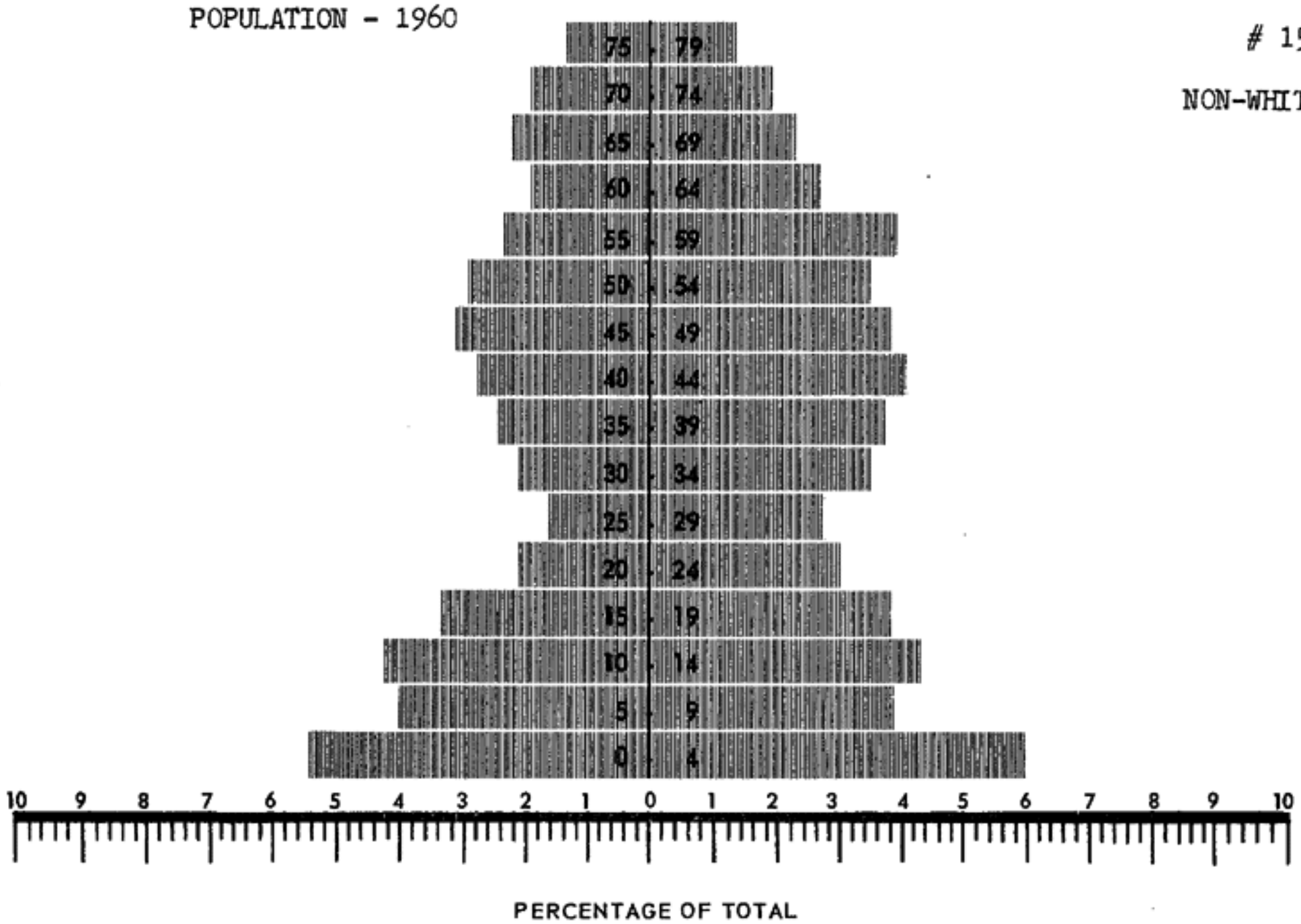

MALE	TOTAL	FEMALE
1446 - 45.32% Med. Age 32.7	3191	1745 - 54.68% Med. Age 35.0

MALE	AGE RANGE	FEMALE
177	0-4	191
134	5-9	125
137	10-14	138
110	15-19	122
72	20-24	97
54	25-29	88
72	30-34	111
80	35-39	118
91	40-44	133
103	45-49	123
93	50-54	113
76	55-59	124
64	60-64	85
74	65-69	74
64	70-74	60
45	75+	43

SHEET F

CENSUS TRACT

16

NON-WHITE

POPULATION - 1960

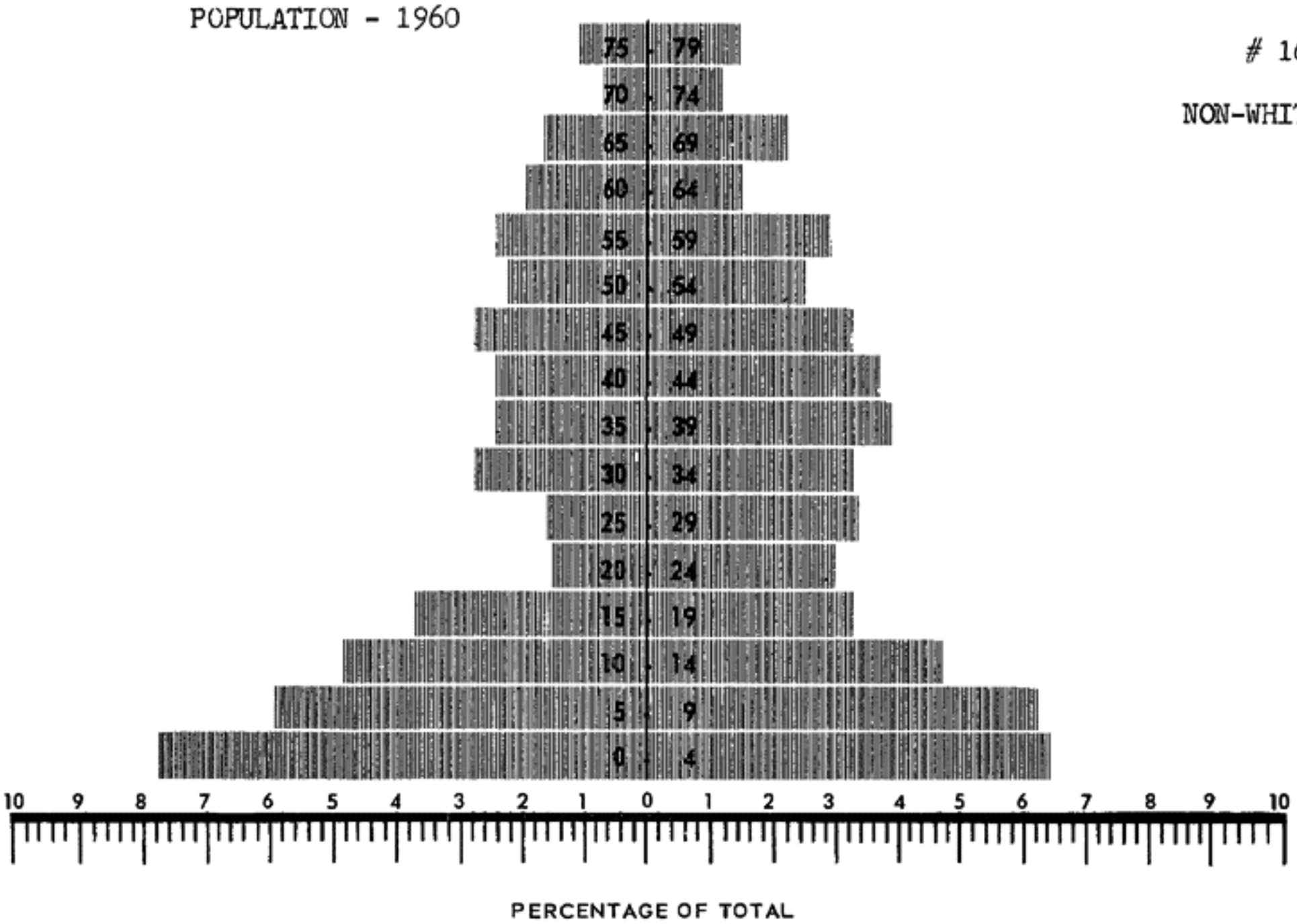

MALE	TOTAL	FEMALE
1198 - 46.89% Med. Age. 23.7	2555	1357 - 53.11% Med. Age 29.2

MALE	AGE RANGE	FEMALE
198	0-4	167
149	5-9	161
124	10-14	119
97	15-19	84
42	20-24	76
44	25-29	86
74	30-34	85
63	35-39	100
65	40-44	95
72	45-49	86
60	50-54	65
65	55-59	72
52	60-64	39
44	65-69	56
17	70-74	29
32	75+	37

STUDY

2

SHEET A

"1950-1960 POPULATION COMPARISONS WITHIN 1960 CENSUS TRACT BOUNDARIES"

In 1950 Evansville and Vanderburgh County were not laid out in Census Tracts. This came for the first time in 1960. The 1960 tract boundaries for the city include all of the areas which were in process of annexation on April 1.

The complete 1960 tract materials become more significant when they can be compared with an accurate reconstruction for 1950. This made it desirable to project the 1950 census returns within the 1960 tract boundaries for the city and the county. This was done through the use of the 1950 Enumeration District Reports for the city and county. The enumeration district reports are the original returns which were made by each census enumerator.

In order to determine the 1950 enumeration districts within each 1960 tract, the 1950 enumeration district map was superimposed on the 1960 Census Tract map. Wherever the enumeration district boundaries matched the 1960 Census Tracts, the 1950 returns were used in their entirety. Where the enumeration district was divided into one or more tracts, the 1950 U. S. Census of Housing, Evansville, Indiana, Block Statistics were used.

The number of dwelling units in the split enumeration district was divided into the total number of people in that enumeration district which gave the number of people per dwelling unit. Finally, the number of dwelling units in a certain census tract were added together and multiplied by the number of people per dwelling unit to give the total population of that census tract.

The use of the 1950 Enumeration District materials within the 1960 Census Tract boundaries makes possible subsequent studies of the changes in population characteristics during the period from 1950 to 1960. Such studies may reveal some of the social dynamics of the Evansville community. The Department of Studies and Planning is preparing a series of these studies.

The 1950 U. S. Census of Population for Indiana was used for verification of total figures. Photostatic copy of U. S. Bureau of Census Report of the 1950 enumeration district population for Evansville, Indiana was used for specific enumeration district population verification.

STUDY #2

SHEET B

ESTIMATED 1950 POPULATION DISTRIBUTION ACCORDING TO 1960 TRACTS
(Evansville and Vanderburgh County)

1960 Tract Number	1950 Population (estimate).	1960 Population(actual)	% Change
E-1	3312	3488	5.31
E-2	2481	4558	83.71
E-3	5193	4913	-5.39
E-4	3049	3280	7.61
E-5	2570	2864	11.44
E-6	2487	2563	3.15
E-7	4137	3459	-16.39
E-8	3763	4177	11.10
E-9	3146	7208	129.26
E-10	3712	5262	41.78
E-11	4458	4548	2.02
E-12	4395	3490	-20.59
E-13	4839	3787	-21.74
E-14	2997	2569	-14.28
E-15	5237	3764	-28.13
E-16	5170	3563	-31.09
E-17	3620	2322	-35.81
E-18	4660	1623	-65.17
E-19	4888	3710	-24.10
E-20	5392	4011	-25.61
E-21	4101	3229	-21.26
E-22	4844	2797	-42.26
E-23	4712	3780	-21.98
E-24	4512	4494	- .40
E-25	4473	3496	-21.84
E-26	5823	3791	-34.90
E-27	4080	2745	-32.72
E-28	4885	3309	-32.26
E-29	1860	1607	-13.61
E-30	5409	5967	10.31
E-31	4393	3736	-14.95
E-32	2492	2802	12.44
E-33	3002	3564	18.72
E-34	450	4395	876.61
E-35	1138	2197	93.06
E-36	2111	4208	99.81
E-37	4144	5992	44.83
E-38	1588	4275	169.21
City Total	143,523	141,543	
V-1	378	376	-.53
V-3	792	1075	35.79
V-4	3810	6711	76.14
V-6	1093	1423	30.19
V-7	3479	4798	37.91
V-8	3583	4816	34.41
V-9	1197	1490	24.48
V-10	2542	3562	40.12
County Total	16,874	22,134	
Total City - County	* 160,397	165,794	

* Actual City-County total by 1950 census was 160,422

STUDY #3

SHEET A

THE AGING POPULATION OF EVANSVILLE AND VANDERBURGH COUNTY - 1960 U. S. CENSUS REPORT

Tract	Total Population	No. of persons 65 and over	Percent
1	3488	159	4.56
2	4558	257	5.64
3	4913	392	7.98
4	3280	408	12.44
5	2864	328	11.45
6	2563	354	13.81
7	3459	646	18.67
8	4177	354	8.47
9	7208	211	2.93
10	5262	230	4.37
11	4548	490	10.77
12	3490	477	13.67
13	3787	489	12.91
14	2569	412	16.04
15	3764	509	13.52
16	3563	346	9.71
17	2322	609	26.23
18	1623	364	22.43
19	3710	562	15.15
20	4011	673	16.78
21	3229	478	14.80
22	2797	275	9.83
23	3780	468	12.38
24	4494	392	8.72
25	3496	533	15.24

AGING POPULATION (continued)

Tract	Total Population	No. of persons 65 and over	Percent
26	3791	441	10.89
27	2745	267	9.73
28	3309	535	16.17
29	1607	199	12.38
30	5967	687	11.51
31	3736	481	12.87
32	2802	189	6.74
33	3564	226	6.34
34	4395	67	1.52
35	2197	145	6.60
36	4208	147	3.49
37	5992	570	9.51
38	4275	199	4.65
V-1	376	33	8.78
V-3	1075	77	7.16
V-4	6711	434	6.47
V-6	1423	112	7.87
V-7	4798	389	8.11
V-8	4816	301	6.46
V-9	1490	108	7.25
V-10	3562	245	6.88
Total County	165794	16710	10.08
Evansville	141543	15015	10.61

In the United States 10.86 percent of the population is over 65 years of age.

"1961 JUVENILE DELINQUENCY KEYED TO CENSUS TRACTS"

This study of juvenile delinquency for the year of 1961 is based upon the individual record files of 211 boys and girls who appeared before the Vanderburgh County Juvenile Court during the period from January to June, 1961, inclusive. This number was then doubled as a fair projection for the entire year. This plan was thought advisable since the Juvenile Court records prior to January of this year were rather cumbersome. In January a new and simplified record system was installed. The juvenile delinquent as defined in this study is one who has violated at least one of the several offenses as set forth in the statute covering juvenile delinquency.

In going through the record cards the address, age, sex, and color of each delinquent were copied. The address of these boys and girls will enable us to locate them in tracts and discover the areas of greatest delinquency. For the purpose of figuring percentage of delinquency the number of juveniles (children ages 10 to 17 inclusive) in each tract was used. This is included in the tabulations under "Extent of Juvenile Delinquency in Evansville and Vanderburgh County."

The Tables below giving a sidelight on the study are self-explanatory:

TABLES I - AGES AND SEX

Ages	10	11	12	13	14	15	16	17	Total	Percent
Male	36	4	14	32	40	86	76	68	356	84.94
Female	0	0	6	14	12	20	10	4	66	15.06
Total	36	4	20	46	52	106	86	72	422	100.00

TABLE II - COLOR

	No. of juveniles	Delinquents	
		Number	Percent
White	21142	346	1.64
Non-white	1376	76	5.54
Total	22518	422	1.87

STUDY
4
SHEET B

EXTENT OF JUVENILE DELINQUENCY IN EVANSVILLE
AND VANDERBURGH COUNTY --A 1961 PROJECTION

TRACT	CHILDREN AGES 10 - 17 INCLUSIVE		
	Total	No. of Cases	Percent
1	552	14	2.53
2	642	2	0.31
3	547	10	1.83
4	479	8	1.67
5	442	2	0.45
6	378	6	1.59
7	483	18	3.73
8	576	2	0.35
9	954	10	1.08
10	715	18	2.38
11	643	24	3.72
12	400	8	2.00
13	404	12	2.97
14	321	8	2.49
15	494	20	4.05
16	447	16	3.58
17	115	12	10.43
18	132	4	3.03
19	463	10	2.16
20	479	6	1.25
21	456	12	2.63
22	356	20	5.62
23	532	14	2.63
24	606	10	1.65
25	445	10	2.25

STUDY

4

SHEET C

JUVENILE DELINQUENCY (continued)

TRACT	CHILDREN AGES 10-17 INCLUSIVE		
	Total	NO. of Cases	Percent
26	562	14	2.46
27	443	36	8.15
28	408	10	2.45
29	231	4	1.73
30	842	18	2.14
31	559	8	1.43
32	463	12	2.59
33	519	8	1.54
34	543	4	0.74
35	286	0	0.00
36	525	8	1.52
37	650	2	0.32
38	649	0	0.00
V-1	54	2	3.70
V-3	176	0	0.00
V-4	944	10	1.06
V-6	223	2	0.89
V-7	737	2	0.27
V-8	778	6	0.77
V-9	257	0	0.00
V-10	492	0	0.00

VANDERBURGH COUNTY
CENSUS TRACTS
1960

prepared by
Evansville Council
of Churches

TOWNSHIPS BY CENSUS TRACTS:

V-1 S.E. CORNER OF PIGEON
SOUTHERN HALF OF EBENEZ
V-3 EASTERN HALF OF HARMONY
V-4 ALL OF CENTER
V-6 N.E. CORNER OF PERRY
V-7 NORTHERN HALF OF PERRY
ALL OF UNION
V-8 ALL OF GERMAN
V-9 ALL OF ANDERSON
V-10 ALL OF SCOTT

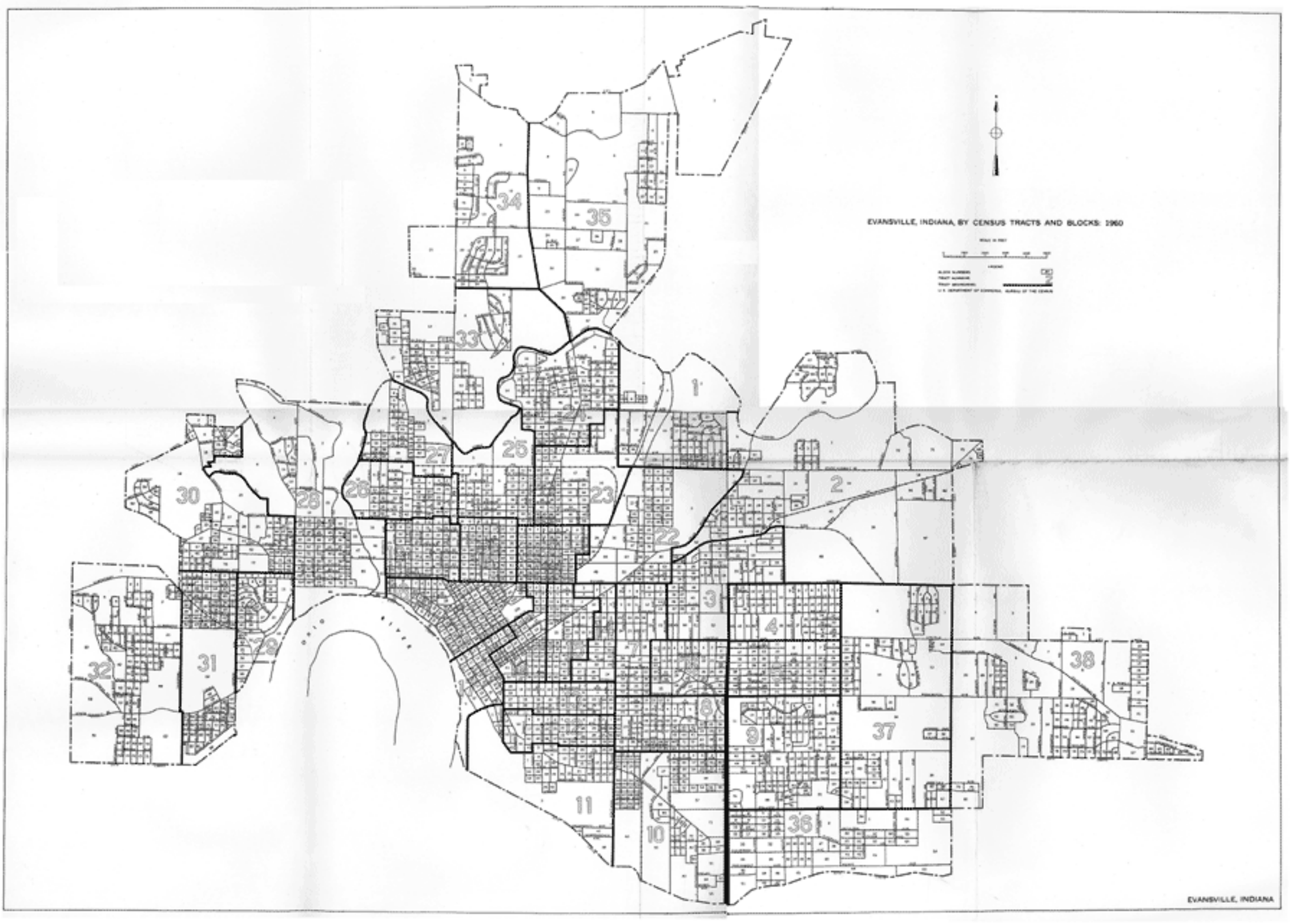
EVANSVILLE, INDIANA, BY CENSUS TRACTS AND BLOCKS: 1960
1
2
3
4
7
8
9
10
11
22
23
25
26
27
28
29
30
31
32
33
34
35
36
37
38
EVANSVILLE, INDIANA